

From: [Jeffrey Delapena](#)
To: [Noelle Lovern](#)
Cc: [Bart Catching](#); [Oliver Orjiako](#); [Bart Catching](#)
Subject: RE: Public Comment- Land Use Alternatives for the DEIS
Date: Tuesday, November 5, 2024 1:43:00 PM
Attachments: [image001.png](#)

Good day, Noelle,

Thank you very much for submitting testimony for consideration in the Land Use Alternatives to be studied in the DEIS.

I have forwarded to additional Staff, and these comments will be entered into the Comprehensive Plan Index of Record.

Regards,
Jeff Delapena

From: Noelle Lovern <Noelle@biaofclarkcounty.org>
Sent: Tuesday, November 5, 2024 1:33 PM
To: Karl Johnson <karl_j_us@yahoo.com>; Jeremy Baker <jkbaker76@gmail.com>; Mark Bergthold <mbergthold@aol.com>; Bryan Halbert <Bryan@HalbertConstruction.com>; Jack Harroun <jack@jackharrounconstruction.com>; Steve Morasch <stevem@landerholm.com>; Eldon Wogen <wogen5@msn.com>; Jeffrey Delapena <Jeffrey.Delapena@clark.wa.gov>; Oliver Orjiako <Oliver.Orjiako@clark.wa.gov>; Jose Alvarez <Jose.Alvarez@clark.wa.gov>
Cc: Jamie Howsley <jamie.howsley@jordanramis.com>; shorenstein@schwabe.com; Phil Wuest <phil@ginngroup.com>; LeAnne Bremer <leanne.bremer@millernash.com>; Ezra L. Hammer <elh@jordanramis.com>; ga@ccrealtors.com; Lindsey Sonnen <Lindsey@ginngroup.com>; Eric Golemo <egolemo@sgaengineering.com>
Subject: Public Comment- Land Use Alternatives for the DEIS

EXTERNAL: This email originated from outside of Clark County. Do not click links or open attachments unless you recognize the sender and know the content is safe.

Good afternoon,

NW Partners Comprehensive Plan Taskforce is submitting the attached comment and map for the record. We are grateful for the opportunity to comment on this critical decision for our community. The attached letter and map provide critical details and support for our recommendations. The attached resources compel our respectfully request to the Planning Commission to recommend that Council:

1. Include all site-specific requests in the Land Use Alternatives to be studied in DEIS.
2. Study a broader set of Land Use Alternatives that consider real world scenarios and align with Clark County's culture and identity.
3. Commission a comprehensive countywide agricultural and forest land analysis pursuant to WAC 365-190-050 and 365-190-060.

We are available for follow up as needed.

Best,

Noelle Lovern | Government Affairs Director
BIA of Clark County - a Top 30 NAHB Association
Protecting and promoting the building industry.

Address: 103 E 29th St., Vancouver, WA 98663

Phone: (208)602-3423 **Web:** www.biaofclarkcounty.org

[Facebook](#) | [LinkedIn](#) | [Instagram](#) | [Pinterest](#) | [Members Group](#)

Join our email list for weekly industry updates > [CLICK HERE](#)



DEIS Comprehensive Plan Alternative Summary

		Total Acres	Critical Deduction (45%)	Infrastructure Deduction (31.5%)	Market Factor (15%) Net Acres	Net Acres	Target DU Densities/Net Acre	Potential DU Yield
Area 1	Northwest	5,216.21	2,347.29	903.71	294.78	1,670.43	9.00	15,034
Area 2	North	3,515.64	1,582.04	609.08	198.68	1,125.84	12.00	13,510
Area 3	Northcentral	5,216.21	2,347.29	903.71	294.78	1,670.43	15.00	25,056
Area 4	Northeast	3,617.58	1,627.91	626.75	204.44	1,158.48	15.00	17,377
Site Specific Requests		441.33	Includes areas inside and outside the UGA					
Total (Acres)		18,006.97				5,625.18		70,978

Land Use Alternative














Vancouver UGA

2025 Comprehensive Plan Update

KEY















Rezones and Sites

Clark County






-  Single-Family residential (R1-5) CLK
-  Single-Family residential (R1-6) CLK
-  Single-Family residential (R1-7.5) CLK
-  Single Family Residential (R1-10) CLK
-  Single Family Residential (R-24) CLK
-  Single Family Residential (R-32) CLK
-  Single Family Residential (R-40) CLK
-  Single Family Residential (R-45) CLK
-  Single Family Residential (R-50) CLK
-  Community commercial (CC) CLK
-  General commercial (GC) CLK
-  Business park (BP) CLK
-  Public facilities (PF) CLK

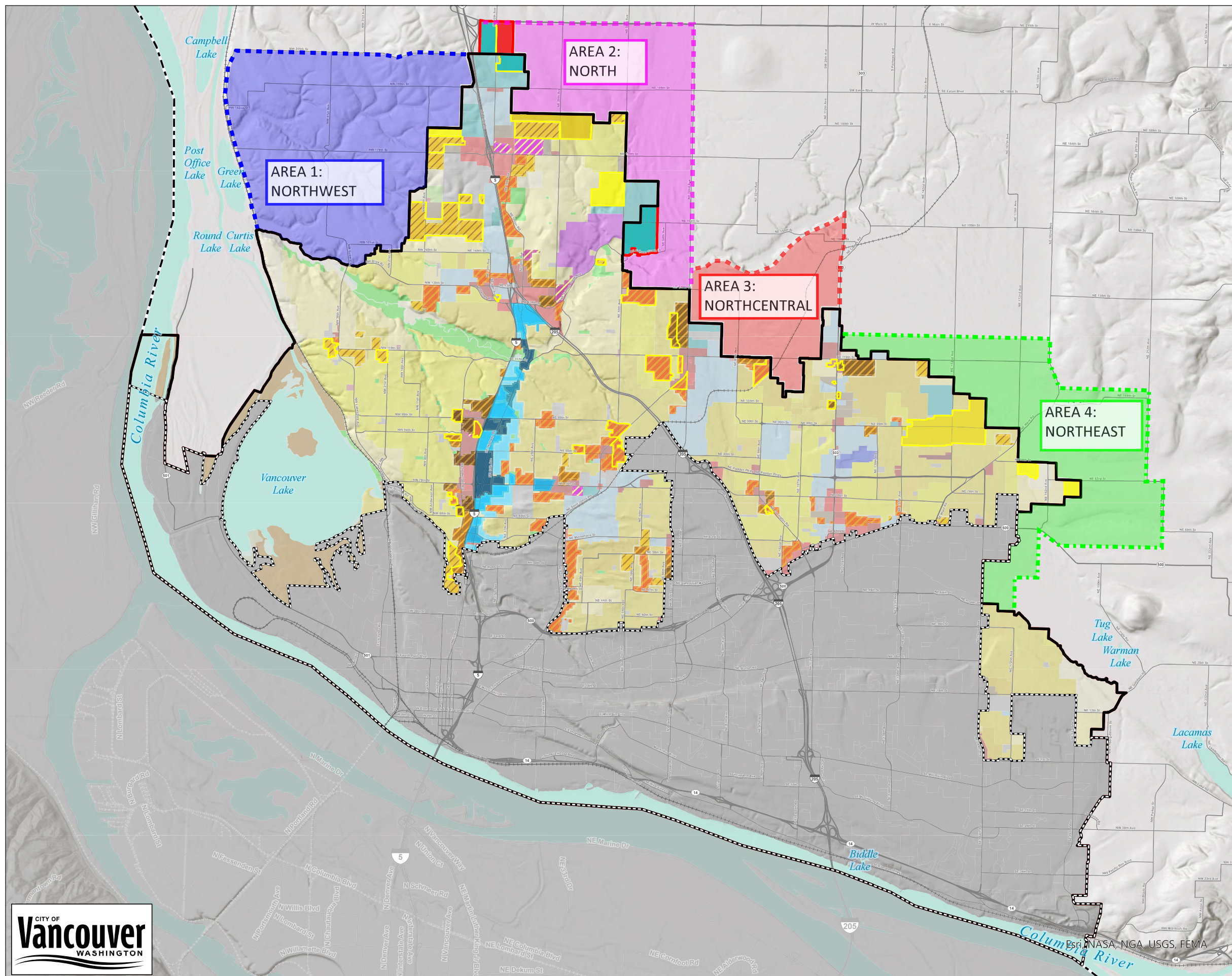
New Designations

Clark County


-  Single Family Residential (R-24)
-  Single Family Residential (R-32)
-  Single Family Residential (R-40)
-  Single Family Residential (R-45)
-  Single Family Residential (R-50)
-  Office Residential (OR-32)
-  Office Residential (OR-40)
-  Office Residential (OR-45)
-  Office Residential (OR-50)
-  Multifamily Residential (HWY99/MF)
-  Transitional Area (HWY99/T)
-  Parks Common, and Minnehaha GV (HWY99/PM)
-  Tenny Creek, and Totem TC (HWY99/TNT)
-  Kline, 99 Commons, and Totem TC (HWY99/K9T)

All Other Features

-  Taxlots
-  City of Vancouver
-  Current City Limits
-  Current Urban Growth Area
-  Proposed Urban Growth Area



NOTE: Information shown on this map was collected from several sources. Clark County accepts no responsibility for any inaccuracies that may be present.



Area I: Northwest					
Parcel	Comp Plan	Zone	Area (sqft)	Area (acres)	Owner
190238000	AG	AG-20	2,837,934	65.15	RAZ HENRY JR
182615000	AG	AG-20	2,178,000	50.00	VAN LAEKEN RONALD ALAN TRUSTEE
179856000	AG	AG-20	1,742,400	40.00	BAUER RODNEY C
180532000	AG	AG-20	1,742,400	40.00	FIRESTONE STAN
182602000	AG	AG-20	1,576,436	36.19	VAN LAEKEN RONALD ALAN TRUSTEE
190867028	AG	AG-20	1,513,710	34.75	METTLER JOHN A JR
182373000	AG	AG-20	1,306,800	30.00	NYE MARTIN & NYE CHERIE
182606000	AG	AG-20	1,306,800	30.00	PEMERL NEIL
190150022	AG	AG-20	1,255,835	28.83	HUESGEN JAMES H TRUSTEE
184737000	AG	AG-20	1,196,593	27.47	WHITE STEPHEN F
986034266	AG	AG-20	1,153,033	26.47	BAUR ROBERT J & MARSHALL SUSAN R
986050727	AG	AG-20	1,118,185	25.67	KROMMINGA FAMILY LIMITED PARTNERSHIP
182596000	AG	AG-20	1,116,443	25.63	VAN LAEKEN HOWARD JOHN & VAN LAEKEN PATRICIA MARIE TRUSTEES
182703000	AG	AG-20	1,090,742	25.04	WHITE STEPHEN F
190135018	AG	AG-20	1,028,452	23.61	METTLER JOHN A JR
180834000	AG	AG-20	971,824	22.31	SCHWARZ JONATHAN & SCHWARZ VICTORIA
180747000	AG	AG-20	967,468	22.21	SCHWARZ RICHARD W ETAL
180277000	AG	AG-20	892,544	20.49	KEMPER DONALD M SR TRUSTEE
190256000	AG	AG-20	871,200	20.00	ANDISON BRUCE J & ANDISON MARY L TRUSTEES
180073000	AG	AG-20	871,200	20.00	DIVINE REUBEN & DIVINE COLLEEN
182608000	AG	AG-20	871,200	20.00	VAN LAEKEN RONALD ALAN TRUSTEE ETAL
182704000	AG	AG-20	871,200	20.00	VANLAEKEN JEFFREY & VANLAEKEN ANNE
190146012	AG	AG-20	830,689	19.07	METTLER JOHN A JR
184742000	AG	AG-20	829,818	19.05	B & M COMPANY BATTLE GROUND LLC
182623000	AG	AG-20	827,640	19.00	LANG OREST P & LANG JULIA ETAL
182845000	AG	AG-20	758,380	17.41	T & J MEYER LLC
184849000	AG	AG-20	747,925	17.17	SANTA DANNY & SANTA MARY
182370000	AG	AG-20	738,778	16.96	PETERSON VERNON F
190135010	AG	AG-20	693,911	15.93	METTLER JOHN A JR
180062000	AG	AG-20	671,260	15.41	SCHRIENER MICHAEL D & SCHRIENER SUSAN LEA CASSELS
182603000	AG	AG-20	586,318	13.46	SANTA DANNY & SANTA MARY
180313000	AG	AG-20	573,250	13.16	VANTILBURG A WAYNE & VANTILBURG ELEANOR T TRUSTEES
190129000	AG	AG-20	554,519	12.73	SIEGEL MARK & SIEGEL DONNA
182852000	AG	AG-20	533,610	12.25	COLE KIA M 50% INT
179921000	AG	AG-20	533,610	12.25	MCEWEN INARA
184753000	AG	AG-20	520,978	11.96	B & M COMPANY BATTLE GROUND LLC
180289005	AG	AG-20	443,876	10.19	KIRBY LESTER & KIRBY VICTORIA
182844000	AG	AG-20	439,956	10.10	T & J MEYER LLC
180071000	AG	AG-20	437,342	10.04	WILLEY LESLIE M
182372000	AG	AG-20	435,600	10.00	BOATMAN JAMES S & BOATMAN CHERYL A
180312000	AG	AG-20	435,600	10.00	DOMBROSKI JOHN & DOMBROSKI AUBREY
180080000	AG	AG-20	435,600	10.00	ELSON PAUL & ELSON NANCY
182854000	AG	AG-20	435,600	10.00	FINK RYAN R & FINK CHRISTA E TRUSTEES
190248000	AG	AG-20	435,600	10.00	HERZOG JOHN JR & HERZOG MICHELLE
180326000	AG	AG-20	435,600	10.00	JANDA CHRISTINE G TRUSTEE
180286000	R-5	AG-20	435,600	10.00	NYGARD ANDREW A & NYGARD CHEREE L TRUSTEES
182859000	AG	AG-20	435,600	10.00	T & J MEYER LLC
190247000	AG	AG-20	435,600	10.00	TAYLOR WILLIAM S & TAYLOR FAWN R TRUSTEES
182611000	AG	AG-20	435,600	10.00	VAN LAEKEN RONALD ALAN TRUSTEE
180081000	AG	AG-20	435,600	10.00	WISE JASON & WISE VICTORIA
190239000	AG	AG-20	435,600	10.00	ZIMMERMAN ROBERT J & ZIMMERMAN JAMESA L
190249000	AG	AG-20	435,600	10.00	ZIMMERMAN ROBERT J & ZIMMERMAN JAMESA L
182624000	AG	AG-20	405,108	9.30	CHURCHMAN RONALD & CHURCHMAN CAROL
180308015	AG	AG-20	392,911	9.02	ZIMMERLY JUDITH A
182881005	AG	AG-20	378,536	8.69	ANDERSON KRISTA M
190251000	AG	AG-20	355,450	8.16	BODENLOS KAINAN & BODENLOS KATRINA ANN
182380000	AG	AG-20	348,480	8.00	SULLIVAN JAMES R
182643000	AG	AG-20	318,424	7.31	WHITMORE GEORGE W TRUSTEE
183061000	R-5	AG-20	317,988	7.30	BROWN CAROL ANN TRUSTEE
190137000	AG	AG-20	304,920	7.00	KEMPER JOYCE E TRUSTEE
183095000	AG	AG-20	280,962	6.45	ANDERSON JORDAN & ANDERSON NATALIE
180748000	AG	AG-20	266,587	6.12	SCHWARZ JONATHAN D
986030723	AG	AG-20	266,587	6.12	SCHWARZ RICHARD W
182609000	AG	AG-20	261,360	6.00	OLDS KURT E & OLD PEGGY A TRUSTEE
182841000	AG	AG-20	252,212	5.79	WUBBEN KEVIN N & WUBBEN KRISTI B
180306000	AG	AG-20	234,788	5.39	VANTILBURG A WAYNE & VANTILBURG ELEANOR T TRUSTEES
190253000	AG	AG-20	230,868	5.30	RORABAUGH CHAD & RORABAUGH REBECCA
183089000	R-5	AG-20	229,561	5.27	BROWN CAROL ANN TRUSTEE
182881000	AG	AG-20	226,512	5.20	REGA SHERRI TRUSTEE
183087000	AG	AG-20	222,592	5.11	BROWN CAROL ANN TRUSTEE
183086000	R-5	AG-20	222,156	5.10	MCDONALD DAVID J & MCDONALD MICHELLE M
183094000	AG	AG-20	221,720	5.09	FRASIER MICHAEL J & FRASIER SUZETTE M
183092000	AG	AG-20	221,720	5.09	HINTON ROBERT

Area 1: Northwest					
Parcel	Comp Plan	Zone	Area (sqft)	Area (acres)	Owner
183093000	AG	AG-20	221,720	5.09	TILLMAN KAILEY & TILLMAN MICAH
183090000	AG	AG-20	221,285	5.08	BROWN CAROL ANN TRUSTEE
180275000	AG	AG-20	220,849	5.07	CHRISTOPHERSON SUSAN
183088000	AG	AG-20	219,542	5.04	BROWN CAROL ANN TRUSTEE
190242000	AG	AG-20	219,107	5.03	BACKSTROM MARK A & BACKSTROM SUSAN G
190250000	AG	AG-20	218,671	5.02	PERRIER DANIEL K & GHORMLEY HEIDI C
190252000	AG	AG-20	218,671	5.02	STRAUB PETER J & STRAUB MARTIN T
183091000	R-5	AG-20	218,236	5.01	BROWN CAROL ANN TRUSTEE
182881010	AG	AG-20	218,236	5.01	IRWIN EVAN & IRWIN DEBRA
190254000	AG	AG-20	218,236	5.01	NUORALA MICHAEL W & NUORALA GINA E CO TRUSTEES
182881015	AG	AG-20	217,800	5.00	BARTON CRAIG & BARTON NANCY
180338000	AG	AG-20	217,800	5.00	DEAN WENDY ANN
183067000	AG	AG-20	217,800	5.00	FIX KAYLA & MAY IAN
183069000	AG	AG-20	217,800	5.00	HAINES PROPERTIES LLC
183076000	AG	AG-20	217,800	5.00	HAINES PROPERTIES LLC
183073000	AG	AG-20	217,800	5.00	HAINES PROPERTIES LLC
183071000	AG	AG-20	217,800	5.00	HAINES PROPERTIES LLC
183068000	AG	AG-20	217,800	5.00	HAINES PROPERTIES LLC
183070000	AG	AG-20	217,800	5.00	HAINES PROPERTIES LLC
183072000	AG	AG-20	217,800	5.00	HAINES PROPERTIES LLC
183075000	AG	AG-20	217,800	5.00	HAINES PROPERTIES LLC
180335000	AG	AG-20	217,800	5.00	JANDA CHRISTINE G TRUSTEE
180334000	AG	AG-20	217,800	5.00	JANDA CHRISTINE G TRUSTEE
180333000	AG	AG-20	217,800	5.00	JOHNSON CRAIG W & JOHNSON DIANE L
180274000	AG	AG-20	217,800	5.00	JOHNSON CRAIG W & JOHNSON DIANE L
180339000	AG	AG-20	217,800	5.00	JOHNSON CRAIG W & JOHNSON DIANE L
180075000	AG	AG-20	217,800	5.00	LESTER KEVIN & LESTER LINDA
182871000	AG	AG-20	217,800	5.00	MEYER FREDERICK G & MEYER MARJORIE J TRUSTEES
182851000	AG	AG-20	217,800	5.00	MEYER FREDERICK G & MEYER MARJORIE J TRUSTEES
180090000	AG	AG-20	217,800	5.00	RAINEY WAYNE C
182873000	AG	AG-20	217,800	5.00	SMITH MARGARET A SUCCESSOR TRUSTEE
182872000	AG	AG-20	217,800	5.00	SMITH MARGARET A SUCCESSOR TRUSTEE
179925000	AG	AG-20	217,800	5.00	SVISTUN ALEKSEY & SVISTUN YEKATERINA
182702000	AG	AG-20	217,800	5.00	WHITE STEPHEN F
183064000	AG	AG-20	213,008	4.89	DREW JAMES & DREW MARTHA
182840000	AG	AG-20	209,088	4.80	LAFAVE JON FRANK & LAFAVE ROXANNE TRUSTEES
190255000	AG	AG-20	206,910	4.75	RAZ ARTHUR J
190243000	AG	AG-20	198,198	4.55	SIMONDS STANLEY B & SIMONDS CAROLE TRUSTEES
180320000	AG	AG-20	190,357	4.37	VANTILBURG A WAYNE & VANTILBURG ELEANOR T TRUSTEES
182398000	AG	AG-20	178,596	4.10	KADOW MICHAEL & KADOW LORETTA TRUSTEES
190244000	AG	AG-20	175,111	4.02	METTLER JOHN A JR
190145000	AG	AG-20	174,240	4.00	DAMIANO PATRICK J & DAMIANO SHANNON M
182397000	AG	AG-20	172,498	3.96	OTOS SANDRA L
180319000	AG	AG-20	168,577	3.87	PATE KENNETH C & PATE TRACY L
182646000	AG	AG-20	130,680	3.00	BOYNTON BRITT M
190133000	AG	AG-20	125,017	2.87	SCHEURER KURT K & SCHEURER JULIE A
184739000	AG	AG-20	121,097	2.78	WHITE STEPHEN F
183065000	AG	AG-20	113,692	2.61	RODDA SAMUEL B & RODDA TRACEE K
182883000	AG	AG-20	108,900	2.50	MEYER JEANNIE ELLEN TRUSTEE
190133005	AG	AG-20	103,673	2.38	GEORGILAS MARGARET L TRUSTEE
180311000	AG	AG-20	97,574	2.24	SHMIDT ERNEST & SHMIDT JENNIFER
190245000	AG	AG-20	88,862	2.04	METTLER JOHN JR & METTLER JULIE
190148000	AG	AG-20	87,120	2.00	ANDREWS ANTHONY AND PATTI TRUSTEE
190150014	AG	AG-20	87,120	2.00	HUESGEN JAMES H TRUSTEE
182400000	AG	AG-20	87,120	2.00	OTOS TODD ALAN
180495000	AG	AG-20	87,120	2.00	VANDERVORT BERNICE
180314000	AG	AG-20	87,120	2.00	VANTILBURG A WAYNE & VANTILBURG ELEANOR T TRUSTEES
182375000	AG	AG-20	84,942	1.95	WOMACKS MIKHAIL ALEXANDER & EARL LINDSEY GRACE
180332000	AG	AG-20	65,340	1.50	HOLLOSY BELA & HOLLOSY MOONJA
180331000	AG	AG-20	65,340	1.50	STASYUK SLAVIC & STASYUK ALLA
190867024	AG	AG-20	63,162	1.45	WOOD EDWIN M JR
180337000	AG	AG-20	60,984	1.40	PACIFIC LIFESTYLE HOMES INC
190135012	AG	AG-20	60,984	1.40	TRAN HANH V & PHAN NHAN T
180337005	AG	AG-20	60,548	1.39	PEARCE BRIAN F & PEARCE PAMELA F
179836000	AG	AG-20	57,064	1.31	RUSSUM SERENA & JARRETT RILEY ETAL
190867008	AG	AG-20	50,965	1.17	YOUNG GREGORY & YOUNG SHANNON
190867012	AG	AG-20	48,787	1.12	BRENT D SANBORN IRREVOCABLE LIVING TRUST
190867006	AG	AG-20	48,787	1.12	MILANOWSKI JAMES M & MILANOWSKI ERICA D
190867010	AG	AG-20	48,787	1.12	RAVELLI JAMES & MEYER-RAVELLI SHAWNA
190144000	AG	AG-20	48,352	1.11	STANLEY RONALD & STANLEY CYNTHIA
986039410	AG	AG-20	47,916	1.10	BAUR ROBERT J & MARSHALL SUSAN R
182884000	AG	AG-20	47,916	1.10	MEYER JEANNIE ELLEN TRUSTEE
180289000	AG	AG-20	47,916	1.10	SMALL PETER W & SMALL KATHERINE A

Area 1: Northwest					
Parcel	Comp Plan	Zone	Area (sqft)	Area (acres)	Owner
182399000	AG	AG-20	47,480	1.09	PETERSON VERNON F
190150018	AG	AG-20	47,480	1.09	WATKINS ROBERT O & WATKINS JANET E TRUSTEE
190867014	AG	AG-20	46,609	1.07	BRISTOWE ROGER M & BRISTOWE JULIANN L
190150020	AG	AG-20	45,738	1.05	STOLT-KRICHKO DEBRA J & KRICHKO KURT
182376000	AG	AG-20	45,302	1.04	MCCLURE RANDY & MCCLURE NANCY
180285000	AG	AG-20	45,302	1.04	STEPHENSON CHRISTINA
180337010	AG	AG-20	44,867	1.03	PACIFIC LIFESTYLE HOMES INC
190135008	AG	AG-20	44,431	1.02	GUINASSO FRED M & GUINASSO DOLORES A TRUSTEE
180337015	AG	AG-20	44,431	1.02	YU MAGGIE K
190135006	AG	AG-20	43,996	1.01	ARTER NICHOLAS SANJAY & ARTER TARA KRISTINE TRUSTEES
190135014	AG	AG-20	43,996	1.01	CUMMINGS BRUCE & CUMMINGS KIMBERLY A
190867004	AG	AG-20	43,996	1.01	DAVIS ROBERT & DAVIS KAREN M
190150012	AG	AG-20	43,996	1.01	HUESGEN JAMES H TRUSTEE
190135016	AG	AG-20	43,996	1.01	PAINTER TED & PAINTER SUE
190142000	AG	AG-20	43,996	1.01	SIEGEL JOSEPH D
180308010	AG	AG-20	43,560	1.00	BASGAL ANTHONY & BASGAL LYNDA
182612000	AG	AG-20	43,560	1.00	BAUR ROBERT J & MARSHALL SUSAN R
180308000	AG	AG-20	43,560	1.00	BECKSTROM SCOTT D & BECKSTROM CARLA A TRUSTEES
190867016	AG	AG-20	43,560	1.00	BORGSTEDT IAN WESLEY & BORGSTEDT BRENDA I
190146002	AG	AG-20	43,560	1.00	CORNWELL TODD E & CORNWELL BETH A
986050722	AG	AG-20	43,560	1.00	COX LEAH
190867022	AG	AG-20	43,560	1.00	DENMAN MANAGEMENT LLC
986050726	AG	AG-20	43,560	1.00	ERICKSON MARK ADAM & ERICKSON JULIANN
190146006	AG	AG-20	43,560	1.00	GALLAWA MICHAEL A & NASH CHANTEL
190146008	AG	AG-20	43,560	1.00	GALLAWA MIKE & NASH CHANTEL
190141000	AG	AG-20	43,560	1.00	GOODWIN CHARLES BENNETT IV
986050723	AG	AG-20	43,560	1.00	HARMS ADAM & HARMS JESSICA A
986050724	AG	AG-20	43,560	1.00	HONEYWELL CHRISTOPHER W & HONEYWELL ALISHA M
190867018	AG	AG-20	43,560	1.00	JOHNSON ERIC D & JOHNSON CARIE F
190135002	AG	AG-20	43,560	1.00	JOHNSTON STEVEN RAY & JOHNSTON ROBYN RENEE
180308005	AG	AG-20	43,560	1.00	KARNS BRADLEY & KARNS SENCTA
190135004	AG	AG-20	43,560	1.00	KIZER STEVE J & KIZER KARLA J
986050721	AG	AG-20	43,560	1.00	MERRIAM STEVEN & MERRIAM TAMARA
190867002	AG	AG-20	43,560	1.00	METTLER JOHN JR & METTLER JULIE
190150016	AG	AG-20	43,560	1.00	METTLER MANOR LLC
190146010	AG	AG-20	43,560	1.00	NETZER GARRETT W & NETZER DARLENE L TRUSTEES
986034265	AG	AG-20	43,560	1.00	ODOMS EDWARD & ODOMS REGINA
190867020	AG	AG-20	43,560	1.00	PALENA DAVID A & PALENA SALLY
182671000	AG	AG-20	43,560	1.00	PICCHIONI RALPH & PICCHIONI BELINDA
986050725	AG	AG-20	43,560	1.00	SCULAC ROBERT A & SCULAC RENEE J TRUSTEES
190146004	AG	AG-20	43,560	1.00	STONER RICHARD A & STONER MARGIE A
180316000	AG	AG-20	43,560	1.00	WEYRAUCH JODI M & WEYRAUCH GERALD B TRUSTEES
190150004	AG	AG-20	40,946	0.94	ALLISON GREGORY R TRUSTEE ETAL
190150008	AG	AG-20	40,511	0.93	BIEBER FREDERICK & BIEBER CAROL
190150006	AG	AG-20	40,511	0.93	GURNEY BETH A TRUSTEE
182369000	AG	AG-20	37,897	0.87	AHLBERG MARIANNE DIENA
190867026	AG	AG-20	37,462	0.86	METTLER NICHOLAS A
190150010	AG	AG-20	35,719	0.82	SMYTH WILLIAM W JR & CONLEY-SMYTH CHERYL A TRUSTEES
190150002	AG	AG-20	35,284	0.81	GARRISON CORY & GARRISON HILARY
179871000	AG	AG-20	30,492	0.70	OSHEA JEREMIAH & OSHEA MARY
190132000	AG	AG-20	30,056	0.69	SANFORD LAURENCE MICHAEL & SANFORD BETSY HUTCHENS TRUSTEES
182861000	AG	AG-20	18,295	0.42	BARTON CRAIG & BARTON NANCY
184746000	P/OS	P/WL	435,600	10.00	BENDER S A & BENDER MARGARET TRUSTEE
182396000	P/OS	P/WL	49,223	1.13	WILLIAMS VICKY
182390000	R-10	R-10	1,742,400	40.00	NYE MARTIN & NYE CHERIE
182392000	R-10	R-10	1,676,189	38.48	NYE MARTIN & NYE CHERIE
180278000	R-10	R-10	1,350,360	31.00	D KEMPER FARM LLC
190651016	R-5	R-10	1,000,573	22.97	SCHLATTER JAMES S & SCHLATTER CYNTHIA A TRUSTEE
180531000	R-10	R-10	827,640	19.00	VANDERVORT BERNICE
182378000	R-10	R-10	817,186	18.76	NYE MARTIN & NYE CHERIE
182377000	R-10	R-10	810,652	18.61	NYE MARTIN & NYE CHERIE
986056230	R-10	R-10	788,436	18.10	WEBER GREGORY S & WEBER JAE L
986053103	R-10	R-10	516,622	11.86	FYPS LLC
986053104	R-10	R-10	437,778	10.05	NCNG LLC
986065216	R-10	R-10	436,036	10.01	GUAGLIANONE VICTOR & GUAGLIANONE VICTORIA
986066535	R-10	R-10	435,600	10.00	CANO NATHAN R
986065217	R-10	R-10	435,600	10.00	GLAVIN NIALL
180342000	R-10	R-10	435,600	10.00	NCNG LLC
986067645	R-10	R-10	435,600	10.00	NCNG LLC
986053102	R-10	R-10	435,600	10.00	NCNG LLC
182371000	R-10	R-10	328,007	7.53	TURNER JOLYNN & TURNER RANDY L
180615000	R-10	R-10	261,360	6.00	WICKERSHAM EDW M & WICKERSHAM SUSAN TRUSTEE
180634000	R-10	R-10	217,800	5.00	HOFFMAN GEORGE M & HOFFMAN CAROL D TRUSTEES

Area 1: Northwest					
Parcel	Comp Plan	Zone	Area (sqft)	Area (acres)	Owner
180635000	R-10	R-10	217,800	5.00	HOFFMAN GEORGE M & HOFFMAN CAROL D TRUSTEES
180557000	R-10	R-10	217,800	5.00	LEE MICHAEL DAVID & LEE KRISTIN D
180281000	R-10	R-10	155,509	3.57	LIPS THOMAS J & LIPS TINA G TRUSTEES
180317012	R-10	R-10	88,427	2.03	WARREN CHRISTOPHER TRACY & WARREN JULIA
180288000	R-10	R-10	87,120	2.00	SPRATT GORDON L & SPRATT SHERAL A TRUSTEES
190651014	R-10	R-10	57,064	1.31	HOUGAN LINDA L
190651004	R-10	R-10	55,757	1.28	MCRAYDE W DONALD & MCRAYDE JENNIFER TRUSTEES
190651006	R-10	R-10	55,321	1.27	WIKSTROM ERIC & WIKSTROM TARA N
190651012	R-10	R-10	54,450	1.25	HENLE WILLIAM & HENLE LEEANN
190651002	R-10	R-10	54,450	1.25	MILLER KAMRON J & MILLER RACHAEL A
190651008	R-10	R-10	54,450	1.25	MORO BARBARA J & KNOWLTON DIEDRE
190651010	R-10	R-10	54,450	1.25	SMITH DAVID ALLEN & SMITH JULIE EILEEN TRUSTEES
182411000	R-10	R-10	51,836	1.19	NYE MARTIN & NYE CHERIE
986056229	R-10	R-10	44,431	1.02	HATTIG MYRON & HATTIG YING
986056227	R-10	R-10	44,431	1.02	MARR CHRISTOPHER S & MARR EILEEN A TRUSTEES
986056228	R-10	R-10	44,431	1.02	MIGNANO BRIAN K & MCMANUS TERI
180317004	R-10	R-10	43,560	1.00	KLEVEN BRIAN G & KLEVEN ANALISA K
180317010	R-10	R-10	43,560	1.00	MAREK ROBERT & MAREK ROSEMARY
190153000	R-10	R-10	43,560	1.00	PATTERSON NORMA GAYLE
180317008	R-10	R-10	43,560	1.00	PATTERSON NORMA GAYLE
180317006	R-10	R-10	43,560	1.00	TOLENTINO ALBERT A & TOLENTINO DIANA C
182379000	R-10	R-10	37,897	0.87	NYE MARTIN & NYE CHERIE
182374000	R-10	R-10	3,485	0.08	NYE MARTIN & NYE CHERIE
180562000	UL	R1-6	62,291	1.43	KOZLOV SERGEY & KOZLOV LYUDMILA
180755000	R-5	R-5	3,919,964	89.99	BURTON MARK & BURTON LORI
179363000	PF	R-5	1,307,236	30.01	CREAGAN JEFF
179615000	R-5	R-5	1,257,577	28.87	SHIPP BROTHERS LLC
180493000	R-5	R-5	1,089,000	25.00	BICE CHRISTOPHER & BICE JUDITH
180544000	R-5	R-5	1,045,004	23.99	JONES ROBERT D & JONES PATRCIA A TRUSTEE 50%
180814000	R-5	R-5	967,903	22.22	SCHWARZ DAVID J
179839000	R-5	R-5	895,158	20.55	OSHEA JEREMIAH J & OSHEA MARY
180753000	R-5	R-5	871,200	20.00	GROVES MATTHEW E
179617000	R-5	R-5	871,200	20.00	SIMPSON LAURENE A
986062756	R-5	R-5	845,064	19.40	BURTON JACOB WILLIAM & BURTON KAIA QUINN
986067139	R-5	R-5	760,993	17.47	NLCS LLC
180559000	R-5	R-5	731,372	16.79	HUDSON JOHN M
986030864	R-5	R-5	666,904	15.31	JOHNS TROY A & JOHNS ALLISON
180633000	R-5	R-5	644,688	14.80	SEIDLITZ ALISSA M & CRAFTON CORY S
179358000	R-5	R-5	638,154	14.65	RHEW SERENA
180273000	R-5	R-5	586,318	13.46	GRABER JUSTIN SCOTT & WHITE COURTNEY LEIGH
180496000	R-5	R-5	579,784	13.31	CRAIG MICHAEL D
180491000	R-5	R-5	577,606	13.26	RIEDLINGER PATRICIA ANN & RIEDLINGER SCOTT TRUSTEES
986037004	R-5	R-5	575,863	13.22	BROWN CAROL ANN TRUSTEE
182631000	R-5	R-5	571,507	13.12	VAN LAEKEN RONALD ALAN TRUSTEE
191076000	R-5	R-5	568,894	13.06	SNYDER GEORGE R & SNYDER CAROL M
180843000	R-5	R-5	559,310	12.84	HALPENNY THOMAS & HALPENNY LIZA
179835000	R-5	R-5	518,364	11.90	BEAUREGARD CHARLES & BEAUREGARD MOLLY
180271000	R-5	R-5	503,554	11.56	BARNES ROBERT W & BARNES MONICA C
180594000	R-5	R-5	500,069	11.48	JONES ROBERT D & JONES PATRICIA TRUSTEE
180490000	R-5	R-5	456,944	10.49	NGUYEN NGUON & PHUONG VO
180744000	R-5	R-5	450,410	10.34	SCHWARZ ROBERT F
180846000	R-5	R-5	449,975	10.33	SCHWARZ JAMES F ETAL
180844000	R-5	R-5	448,668	10.30	SCHWARZ CAROLYN B
180847000	R-5	R-5	448,232	10.29	STONE KATHLEEN
179667000	R-5	R-5	436,471	10.02	SHIPP STEVEN D & SHIPP DEBRA F TRUSTEES
179614000	R-5	R-5	435,600	10.00	BARTLETT STEPHEN ALDEN & BARTLETT DEBORAH SUZZANNE TRUSTEES
180820000	R-5	R-5	435,600	10.00	BISHOP RONALD & BISHOP MELISSA
182604000	R-5	R-5	435,600	10.00	BROWN HAROLD E JR
180279000	R-5	R-5	435,600	10.00	COONS NORMAN V ETAL TRUSTEES
179843000	R-5	R-5	435,600	10.00	GORMAN LINDA L
182367000	R-5	R-5	435,600	10.00	GRASSO ROBERT C & GRASSO LANA S TRUSTEES
182848000	R-5	R-5	435,600	10.00	GRIMM JACK & GRIMM JULIE
179606000	R-5	R-5	435,600	10.00	HICKMAN SYLVIA E
182843000	R-5	R-5	435,600	10.00	HOLBROOK MARK A & HOLBROOK MAGGI GRACE
179623000	R-5	R-5	435,600	10.00	KREGER CATHY A
180772000	R-5	R-5	435,600	10.00	OSTRANDER CHAD E & OSTRANDER MICHELLE 50%
182625000	R-5	R-5	435,600	10.00	PETERSON TREVIS J
184709000	R-5	R-5	435,600	10.00	SANTA DANNY & SANTA MARY
182368000	R-5	R-5	435,600	10.00	STROH CLARENCE F & STROH PHYLLIS I TRUSTEES
179895000	R-5	R-5	435,600	10.00	WILLIAMS RICKFORD L
185172000	R-5	R-5	426,888	9.80	ROSS DICK
182599000	R-5	R-5	422,532	9.70	BROWN HAROLD E JR
180754010	R-5	R-5	409,464	9.40	WEST SHARON E & WEST BRIAN R

Area 1: Northwest

Parcel	Comp Plan	Zone	Area (sqft)	Area (acres)	Owner
180523000	R-5	R-5	400,752	9.20	SHAFFER JEFFREY S & SHAFFER JAMIE L
184708000	R-5	R-5	397,703	9.13	WAGAR RONALD J & WAGAR LINDA L TRUSTEES ETAL
179359000	R-5	R-5	395,525	9.08	ABHE & SVOBODA INC
180291000	R-5	R-5	386,813	8.88	HARRIS JERRY N & HARRIS BECKY L
180775000	R-5	R-5	382,021	8.77	EDWARDS JONATHAN E & EDWARDS SARAH M
179851000	R-5	R-5	378,972	8.70	BOWYER DARENE
986033457	R-5	R-5	375,487	8.62	SANCHEZ THOMAS E & SANCHEZ ANGELA E
182621000	R-5	R-5	363,726	8.35	LAMPING CURTIS & LAMPING ANNE
180614000	R-5	R-5	363,290	8.34	FIRESTONE KENT & FIRESTONE THERESA
179624000	R-5	R-5	362,419	8.32	WAYMIRE SETH & WAYMIRE KELLSEY
179694000	R-5	R-5	352,836	8.10	CONWAY DAVID J & CONWAY LAURI K TRUSTEE
180825000	R-5	R-5	351,529	8.07	BERNARDS RICHARD E & BERNARDS MARION L TRUSTEES
986039030	R-5	R-5	348,480	8.00	BURBACK FAMILY LLC ETAL
179935000	R-5	R-5	347,173	7.97	NUGENT JENNIFER ANN & LEWIS CHRISTOPHER PATRICK TRUSTEES
185189000	UL	R-5	346,738	7.96	ROSS RICHARD M
179923000	R-5	R-5	341,510	7.84	BIDLEMAN CHRISTOPHER & OREILLY MAUREEN
179929000	R-5	R-5	334,976	7.69	SHEPHERD RAYMOND A & SHEPHERD KIMI A
182652000	R-5	R-5	330,185	7.58	MEYER THOMAS R & MEYER HEIDI R
180524000	R-5	R-5	322,344	7.40	HERGERT GARRET G
179407000	R-5	R-5	320,166	7.35	HARRIS TIMOTHY KEITH & HARRIS JENNIFER ANN TRUSTEES
180572000	R-5	R-5	315,810	7.25	PECYNA THOMAS & HARTZELL DENISE TRUSTEES
180517000	R-5	R-5	313,196	7.19	MICROSEED LLC
180305000	R-5	R-5	308,840	7.09	SPROWLS KENNETH & SPROWLS DANA
180751000	R-5	R-5	304,920	7.00	HUGHES MICHAEL J & HUGHES AMBER D
182620000	R-5	R-5	304,920	7.00	SCHMITZ BETTY
179643000	R-5	R-5	304,920	7.00	WRIGHT STEPHEN P & FRANKLIN SUZANNE G
179402000	R-5	R-5	299,257	6.87	DEETER ERIC L A
180852000	R-5	R-5	292,288	6.71	ROSALES ANDRES G & ROSALES LEAH D
180777000	R-5	R-5	285,754	6.56	LEE SUSAN A
185217000	R-5	R-5	284,447	6.53	LOVELACE THOMAS A & LOVELACE ALISA TRUSTEES
117220000	R-5	R-5	283,140	6.50	CHANG JANE HUI-CHEN & CHEN JAMES JIN-LONG
180526000	R-5	R-5	282,269	6.48	JOHNSON CRAIG & JOHNSON WENDY
182882015	R-5	R-5	281,398	6.46	FRASER GREGORY T
184973000	R-5	R-5	279,655	6.42	WILCOX LEE & WILCOX JACQUELINE
117270000	R-5	R-5	277,042	6.36	SULLIVAN SHELLEY ANN
185221000	R-5	R-5	273,557	6.28	WRISTON JEFFREY P & WRISTON ERIN J
179927000	R-5	R-5	273,121	6.27	BOGUSH ALEKSANDR A
986030724	R-5	R-5	271,814	6.24	LEE SUSAN A
180837000	R-5	R-5	271,814	6.24	SCHWARZ DAVID J
182683000	R-5	R-5	271,379	6.23	FELDSTEIN RICHARD TRUSTEE
182610000	R-5	R-5	270,943	6.22	KIDWELL EDNA M TRUSTEE
182679000	R-5	R-5	267,458	6.14	WIGGINS SPENCER
184787000	R-5	R-5	265,280	6.09	LANFORD JEFFERY V TRUSTEE
182406000	R-5	R-5	262,667	6.03	HARING JACK & HARING LINDA
180738000	R-5	R-5	262,231	6.02	TOULSON WILLIAM & TOULSON JANET
191069015	R-5	R-5	261,796	6.01	KASEBURG PETER & KASEBURG SHELAGH TRUSTEE
185222000	R-5	R-5	261,360	6.00	FRASER NATHAN & FRASER DEBBIE
182857000	R-5	R-5	261,360	6.00	HAINES PROPERTIES LLC
183078000	R-5	R-5	261,360	6.00	HAINES PROPERTIES LLC
183077000	R-5	R-5	261,360	6.00	HAINES PROPERTIES LLC
986033348	R-5	R-5	261,360	6.00	LEE KRISTOPHER MARIO
117200000	R-5	R-5	259,618	5.96	KUO JEW-DONG J & KUO CHIA-JUNG ETAL
180845000	R-5	R-5	258,311	5.93	GULLICKSON SCOTT
182682000	R-5	R-5	256,568	5.89	BARNUM KEVEN
190668000	R-5	R-5	256,568	5.89	SCHURMAN ROGER & SCHURMAN BECKIE
182383000	R-5	R-5	255,262	5.86	SEARS RONALD D & WALTHER-SEARS MELISSA
184788000	R-5	R-5	254,826	5.85	PERRY EDWARD & PERRY JANEY
183084000	R-5	R-5	254,390	5.84	BROWN CAROL ANN TRUSTEE
182678000	R-5	R-5	253,084	5.81	GARDINER LORISA M
184802000	R-5	R-5	253,084	5.81	HILLER TIM & HILLER BETTY
986032103	R-5	R-5	252,212	5.79	PAVLIUK TIMOTHY
190679000	R-5	R-5	248,728	5.71	JACOB ROYCE & JACOB DEBRA
180546000	R-5	R-5	248,728	5.71	NOLD HEIDI M & NOLD WILLIAM A
182847015	R-5	R-5	248,292	5.70	HAINES JOYCE L & VALDIVIA GREGORIO P TRUSTEES
182635000	R-5	R-5	246,550	5.66	BASHAW JAMES & BASHAW SHEILA
184806000	R-5	R-5	246,550	5.66	WARD-PALMERTON REBEKAH KEESAN
184790000	R-5	R-5	243,936	5.60	BIENIEWICZ MICHAEL & BIENIEWICZ TANA
182862000	R-5	R-5	243,500	5.59	ALMOND LANCE C & ALMOND CAROLYN G CO-TRUSTEES
185184000	R-5	R-5	240,451	5.52	DIEBERT MARVIN D & DIEBERT SARAH J
182673000	R-5	R-5	240,016	5.51	OSBORN LARRY D & OSBORN LISA M
986039517	R-5	R-5	239,580	5.50	HILDMAN MATTHEW CHARLES
182405000	R-5	R-5	239,580	5.50	LEMATTA NANCY C TRUSTEE
185218000	R-5	R-5	239,144	5.49	DELMARTER JUSTIN R & DELAMARTER JULIE A

Area 1: Northwest					
Parcel	Comp Plan	Zone	Area (sqft)	Area (acres)	Owner
182672000	R-5	R-5	239,144	5.49	RAYMOND PAUL GIROUX & CATHERINE CORRINE GIROUX TRUSTEES
184786000	R-5	R-5	238,709	5.48	BLOOM DAVID C & BLOOM TAMMY L K TRUSTEES
182636000	R-5	R-5	236,966	5.44	HOXENG JENNIFER E & HOXENG CHAD M
184791000	R-5	R-5	236,531	5.43	DOE MARTIN P & PINTO ALISON E
185192000	R-5	R-5	235,224	5.40	CARLSEN JEFFREY G & CARLSEN ERICKA D
182674000	R-5	R-5	235,224	5.40	CRAWFORD BRUCE C & CRAWFORD CATHERINE
182681000	R-5	R-5	235,224	5.40	INNOCENTI JUSTIN K & INNOCENTI EMILY LYNN
182680000	R-5	R-5	235,224	5.40	KINGHORN ROBERT E & KINGHORN ANITA J
182598000	R-5	R-5	234,788	5.39	PETERSON ROBERT & PETERSON DIANNA
179455000	R-5	R-5	234,353	5.38	BARHITTE EUGENE A & MUELLER EILEEN M
180838000	R-5	R-5	234,353	5.38	STOLBERG MARK & STOLBERG KAREN
185219000	R-5	R-5	233,917	5.37	ARMSTRONG CARRIE L & ARMSTRONG DAVID D
182607000	R-5	R-5	233,917	5.37	COONS KARYN M & JOCHIM MARK J
185225000	R-5	R-5	233,917	5.37	SALEM INVESTMENT PROPERTIES LLC
182637000	R-5	R-5	233,482	5.36	TAYLOR ADAM Q & TAYLOR NICOLE M
179390000	R-5	R-5	233,046	5.35	OSTRAND PAUL & OSTRAND DEBORAH
184732000	R-5	R-5	232,610	5.34	WEAVER GALEN & GUFFEY-WEAVER RACHAEL MORGAN
182408000	R-5	R-5	231,304	5.31	BECHEN DONALD TRUSTEE
182677000	R-5	R-5	231,304	5.31	KINGHORN ROBERT E & KINGHORN ANITA J TRUSTEES
182403000	R-5	R-5	229,561	5.27	TILLEY JOSEPH ANDREW & VASQUEZ ENCALADA NATALY M TRUSTEES
179629000	R-5	R-5	228,690	5.25	CONWAY JESSE D
179657000	R-5	R-5	228,690	5.25	LAUGHLIN JOSHUA J & LAUGHLIN JENNIFER D
179828000	R-5	R-5	228,254	5.24	MASH LORI & MASH CALVIN JOE
180577000	R-5	R-5	227,819	5.23	HUDSON JOHN M
180607000	R-5	R-5	227,819	5.23	RILEY PETER & RILEY CONNY TRUSTEES
179654000	R-5	R-5	227,819	5.23	RUSSELL MATTHEW C
182649000	R-5	R-5	226,512	5.20	ENGBLOM ROBERT DENNIS & ENGBLOM EVELYN L CO-TRUSTEES
184789000	R-5	R-5	226,512	5.20	GERE MONICA G & GERE SCOTT L
182676000	R-5	R-5	226,076	5.19	BIGGS GREGORY E & BIGGS ANDREA D
180489000	R-5	R-5	225,641	5.18	HERGERT GARRET G & HERGERT EMILY C
180639000	R-5	R-5	225,641	5.18	HERGERT GLENDA J
185216000	R-5	R-5	225,205	5.17	CHRIST CHURCH VANCOUVER
180804000	R-5	R-5	225,205	5.17	PFEIFER COREY & PFEIFER JORDAN
179653000	R-5	R-5	224,770	5.16	GASPAR STEVEN J & GASPAR DAWN M
179896000	R-5	R-5	224,770	5.16	GREENLAND L PAUL & GREENLAND RIMA TRUSTEE
190676000	R-5	R-5	224,334	5.15	COLE KIA M TRUSTEE
184807000	R-5	R-5	224,334	5.15	LYCKSELL RICHARD
179655000	R-5	R-5	224,334	5.15	WAGNILD DONNA
182675000	R-5	R-5	223,898	5.14	HEWITSON GREGORY C & HEWITSON LINDA M
179861000	R-5	R-5	223,463	5.13	DE NAULT BODEY & DE NAULT HEATHER
180839000	R-5	R-5	223,463	5.13	YOUNG DAVID & YOUNG LEE
180494000	R-5	R-5	223,463	5.13	#VALUE!
179873000	R-5	R-5	223,027	5.12	BANKS JULIA & BANKS KYLE
183083000	R-5	R-5	223,027	5.12	BROWN CAROL ANN TRUSTEE
179422000	R-5	R-5	222,592	5.11	VENNE MICHAEL & VENNE KATHY
179421000	R-5	R-5	222,156	5.10	WUBBEN JERRY & WUBBEN TAMMY
180611000	R-5	R-5	220,849	5.07	BECKER RICHARD A JR
190677000	R-5	R-5	220,849	5.07	COLE KIA M TRUSTEE
180612000	R-5	R-5	220,849	5.07	HARDWICK CECILIA & HARDWICK MATTHEW
180610000	R-5	R-5	220,849	5.07	HENDERSON BILL & HENDERSON HALEY
190675000	R-5	R-5	220,849	5.07	RENNER JASON D
182407000	R-5	R-5	220,414	5.06	EASTES LYNN & EASTES JEFFORY
180742000	R-5	R-5	219,978	5.05	CRICKET MACHINERY LLC
180619000	R-5	R-5	219,978	5.05	HERGERT GLENDA J
182402000	R-5	R-5	219,978	5.05	SYCH TROY R & SYCH MELINDA
180522000	R-5	R-5	219,542	5.04	JANS JULIA J
180522010	R-5	R-5	219,542	5.04	KOOISTRA TIMOTHY C & BOOTH JENNIFER W
179360000	R-5	R-5	219,542	5.04	NGUYEN TRU C & CHU MY T ETAL
180522015	R-5	R-5	219,542	5.04	PETERSON KRISTINA S TRUSTEE
179936000	R-5	R-5	219,107	5.03	MACDOUGALL JULIA A
183081000	R-5	R-5	218,671	5.02	BROWN CAROL ANN TRUSTEE
179937000	R-5	R-5	218,671	5.02	KEMPER KELLEY
180563000	R-5	R-5	218,671	5.02	VAHNDIJK KENANIAH & VAHNKIJK LINDA TRUSTEES
179831000	R-5	R-5	218,236	5.01	KOCHENKOV TIMOFEY
179698000	R-5	R-5	218,236	5.01	SHIPP CHRISTOPHER A & SHIPP SAMANTHA
179604000	R-5	R-5	218,236	5.01	SHIPP SPENCER & SHIPP SHAINA
179603000	R-5	R-5	218,236	5.01	SHIPP STEVEN D & SHIPP DEBRA F TRUSTEES
184811000	P/OS	R-5	217,800	5.00	ALM KIRK A & ALM JILL R
180779000	R-5	R-5	217,800	5.00	ANDREWS EMILY & ANDREWS RISTON BOWIE
185208000	R-5	R-5	217,800	5.00	ARNAUTOV ANTHONY & ARNAUTOV ALLA
180503000	R-5	R-5	217,800	5.00	ASHWORTH KEVIN J & ASHWORTH LEILA MARIE
179693000	R-5	R-5	217,800	5.00	BECK CHRISTINA L & BECK KYLE B
179625000	R-5	R-5	217,800	5.00	BECK LOREN P & BECK OVETA K TRUSTEES

Area 1: Northwest					
Parcel	Comp Plan	Zone	Area (sqft)	Area (acres)	Owner
179652000	R-5	R-5	217,800	5.00	BHANDAL NAVROOP
182856000	R-5	R-5	217,800	5.00	BLOEMKE DEAN T
185182000	R-5	R-5	217,800	5.00	BRADLEY S THOMAS CONSTRUCTION LLC
183082000	R-5	R-5	217,800	5.00	BROWN CAROL ANN TRUSTEE
183080000	R-5	R-5	217,800	5.00	BROWN CAROL ANN TRUSTEE
183085000	R-5	R-5	217,800	5.00	BROWN MILTON O ETAL
180608000	R-5	R-5	217,800	5.00	BULLIS DAVID C & JOHNSON CELESTE H
179928000	R-5	R-5	217,800	5.00	BURRIS WILLIAM & BURRIS BETTY
986049907	R-5	R-5	217,800	5.00	BURTON MARK J & BURTON LORI L
180628000	R-5	R-5	217,800	5.00	CAINE THOMAS & CAINE LORA
179692000	R-5	R-5	217,800	5.00	CAMPBELL BENJAMIN TAYLOR & CAMPBELL EMILY JEAN
180632000	R-5	R-5	217,800	5.00	CEDANO LENNY & JOHNSON ABIGAIL
180631000	R-5	R-5	217,800	5.00	CHAPIN JACOB & CHAPIN ERIN
179395000	R-5	R-5	217,800	5.00	CHRISTENSON VERN & CHRISTENSON SHAUN
117340000	R-5	R-5	217,800	5.00	CLEMENTS ROBERT J & CLEMENTS SUSAN M TRUSTEES
190678000	R-5	R-5	217,800	5.00	COLE KIA M
179637000	R-5	R-5	217,800	5.00	CONWAY KEN & CONWAY HEIDI
179660000	R-5	R-5	217,800	5.00	COOK THOMAS M
179934000	R-5	R-5	217,800	5.00	COREY STEVEN D & COREY DENISE J
179696000	R-5	R-5	217,800	5.00	COTA ROGER & COTA NINA A
179897000	R-5	R-5	217,800	5.00	DEBROECK JAMES C & DEBROECK HEIDI L
179912000	R-5	R-5	217,800	5.00	DIETZ HENRY BERNARD & DIETZ GRETA WESTERLUND TRUSTEES
180599000	R-5	R-5	217,800	5.00	DREILING TROY
117668000	R-5	R-5	217,800	5.00	ERICKSON DARRELL L
180629000	R-5	R-5	217,800	5.00	ERICKSON MICHAEL & ERICKSON LINDA
180609000	R-5	R-5	217,800	5.00	ERICKSON MICHAEL M & PATTISON-ERICKSON LINDA M TRUSTEES
180623000	R-5	R-5	217,800	5.00	EVANSON DONALD A & EVANSON PATRICIA M TRUSTEES
117640000	R-5	R-5	217,800	5.00	FAIRBANKS BRENDA LEE
117650000	R-5	R-5	217,800	5.00	FINCHER MELVIN ERIC & FINCHER GEORJEAN M TRUSTEES
179845000	R-5	R-5	217,800	5.00	FISH WADE R & FISH MICHELLE R
179627000	R-5	R-5	217,800	5.00	FLAPPER JEFFREY & FLAPPER ASHLEY
184818000	R-5	R-5	217,800	5.00	GALLIGAN EDWARD B & GALLIGAN MARIE-CECILE S
180826000	R-5	R-5	217,800	5.00	GRATZER COLBY J AND GRATZER ASHLEY M
184781000	R-5	R-5	217,800	5.00	GREER DENNIS & GREER CAROL
179659000	R-5	R-5	217,800	5.00	GREER EDWARD B TRUSTEE
184776000	R-5	R-5	217,800	5.00	GUNDERSON ROBERT D JR & GUNDERSON LYNN A
179938000	R-5	R-5	217,800	5.00	HAFNER MAX E & HAFNER SHARON R ETAL
190656000	R-5	R-5	217,800	5.00	HAINES PROPERTIES LLC
190673000	R-5	R-5	217,800	5.00	HAINES PROPERTIES LLC
183074000	R-5	R-5	217,800	5.00	HAINES PROPERTIES LLC
190674000	R-5	R-5	217,800	5.00	HAINES PROPERTIES LLC
190672000	R-5	R-5	217,800	5.00	HAINES PROPERTIES LLC
179913000	R-5	R-5	217,800	5.00	HALLIN MICHAEL C
180818000	R-5	R-5	217,800	5.00	HALPENNY THOMAS & HALPENNY LIZA
117040000	R-5	R-5	217,800	5.00	HAYDEN DESERY E & HAYDEN BETHENY R
117520000	R-5	R-5	217,800	5.00	HENDRICKSON DAVID & HENDRICKSON TERESA
179424000	R-5	R-5	217,800	5.00	HENDRIX DEBORAH J
184763000	R-5	R-5	217,800	5.00	HERMANSEN BRUCE TRUSTEE ETAL
180842000	R-5	R-5	217,800	5.00	HILDMAN DOUGLAS L & HILDMAN JOANNE M TRUSTEES
180582000	R-5	R-5	217,800	5.00	HOFFMAN GEORGE M & HOFFMAN CAROL D
180488000	R-5	R-5	217,800	5.00	HOFFMAN GEORGE M & HOFFMAN CAROL D TRUSTEES
180636000	R-5	R-5	217,800	5.00	HOFFMAN GEORGE M & HOFFMAN CAROL D TRUSTEES
180605000	R-5	R-5	217,800	5.00	HOFFMAN GEORGE M & HOFFMAN CAROL D TRUSTEES
180638000	R-5	R-5	217,800	5.00	HOFFMAN GEORGE M & HOFFMAN CAROL D TRUSTEES
180637000	R-5	R-5	217,800	5.00	HOFFMAN GEORGE M & HOFFMAN CAROL D TRUSTEES
179408000	R-5	R-5	217,800	5.00	HOLTMANN KENNETH
179383000	R-5	R-5	217,800	5.00	HOLTMANN KENNETH
180620000	R-5	R-5	217,800	5.00	JUNG MICHAEL A & JUNG KATHLEEN M TRUSTEES
182605000	R-5	R-5	217,800	5.00	KARMY-JONES RIYAD C
179695000	R-5	R-5	217,800	5.00	KAUR KAMAL P
117010000	R-5	R-5	217,800	5.00	KRAUSE NICKOLAS & KRAUSE TINA
179661000	R-5	R-5	217,800	5.00	LANGLEY DALE & LANGLEY CATHLENE
179848000	R-5	R-5	217,800	5.00	LAPORE SAMUEL & LAPORE JANET
180743000	R-5	R-5	217,800	5.00	LASHER DONALD L & LASHER SANDRA L TRUSTEES
117300000	R-5	R-5	217,800	5.00	LASHER JOHN L & LASHER DELORES C CO-TRUSTEES
179636000	R-5	R-5	217,800	5.00	LASHER RICHARD A & LASHER SHELLY M
180540000	R-5	R-5	217,800	5.00	LATSHAW JOHN & LATSHAW TRINA
117665000	R-5	R-5	217,800	5.00	LE SUSAN THUY
180824000	R-5	R-5	217,800	5.00	LEAS JOSEPH H & AMENT-LEAS JULIANNE
179656000	R-5	R-5	217,800	5.00	LEE JAMES & LEE JENNIFER
180756000	R-5	R-5	217,800	5.00	LEE KIRK
986033347	R-5	R-5	217,800	5.00	LEE RYAN & COCO VANESSA TRUSTEES
986033349	R-5	R-5	217,800	5.00	LEE SHAWN NICHOLAS

Area 1: Northwest					
Parcel	Comp Plan	Zone	Area (sqft)	Area (acres)	Owner
180301000	R-5	R-5	217,800	5.00	LEONARD LISA H
180624000	R-5	R-5	217,800	5.00	LUNGO ALLEN G & LUNGO PAMELA J TRUSTEES
179608000	R-5	R-5	217,800	5.00	MCCANN NATHAN T & MCCANN AMANDA M
180749000	R-5	R-5	217,800	5.00	MCCOY ANNE-MARIE B & MCCOY MATTHEW S TRUSTEES
179638000	R-5	R-5	217,800	5.00	MCGAW CHERYL M
179865000	R-5	R-5	217,800	5.00	MEEKS NATHANIEL
180300000	R-5	R-5	217,800	5.00	MUNSEY CARL & MUNSEY MYSTIE
117030000	R-5	R-5	217,800	5.00	MURRAY STEPHEN M & MURRAY BETSY J TRUSTEES
117350000	R-5	R-5	217,800	5.00	NELSEN SCOTT & NELSEN AMBER
180740000	R-5	R-5	217,800	5.00	NYS STEVEN E & NYS JANINE
184777000	R-5	R-5	217,800	5.00	OCONNOR TERRENCE J & OCONNOR DIANE R TRUSTEES
184785000	R-5	R-5	217,800	5.00	OLINGER RICHARD & OLINGER LINDA
180827000	R-5	R-5	217,800	5.00	PALMORE KAVITA R & PALMORE JOSH T
184813000	R-5	R-5	217,800	5.00	PARK YON J & GILLESPIE BRIAN D
179387000	R-5	R-5	217,800	5.00	PELYUKHNO VIKTOR & PELYUKHNO IRINA
179616000	R-5	R-5	217,800	5.00	RAPATYY VITALIY & RAPATYY INNA
117570000	R-5	R-5	217,800	5.00	RENNER DAVE
180754000	R-5	R-5	217,800	5.00	RODGERS JASON M & RODGERS JENNIFER R
117550000	R-5	R-5	217,800	5.00	RYABCHUK NIKOLAY & RYABCHUK LYUDMILA
179633000	R-5	R-5	217,800	5.00	SANDAHL JOSEPH C & SANDAHL CATHERINE A
180622000	R-5	R-5	217,800	5.00	SCHUBACH DIONE & SCHUBACH NICHOLAS
180604000	R-5	R-5	217,800	5.00	SHAFFER WILLIAM & SHAFFER BARBARA
180603000	R-5	R-5	217,800	5.00	SHAFFER WILLIAM & SHAFFER BARBARA
184971000	R-5	R-5	217,800	5.00	SHIRLEY NATHAN ERIC & SHIRLEY JESSICA MARIE
179425000	R-5	R-5	217,800	5.00	SIMMONS KIM & SIMMONS NANCY
179385000	R-5	R-5	217,800	5.00	SIMMONS KIM & SIMMONS NANCY
184722000	R-5	R-5	217,800	5.00	SPEER PAUL B & SPEER DEBORAH D
184782000	R-5	R-5	217,800	5.00	SPEER PAUL B & SPEER DEBORAH D
184736000	R-5	R-5	217,800	5.00	SPEER PAUL B & SPEER DEBORAH D
180541000	R-5	R-5	217,800	5.00	SPRATT RICHARD A & SPRATT PAIGE B
180606000	R-5	R-5	217,800	5.00	THORMODSGAARD KYLE & THORMODSGAARD TESS
180754005	R-5	R-5	217,800	5.00	THURKOW TIMOTHY J AND THURKOW CECILLE V TRUSTEES
184779000	R-5	R-5	217,800	5.00	TUCKER SCOTT & TUCKER JENNIFER
179854000	R-5	R-5	217,800	5.00	UNDERWOOD JOEL R & UNDERWOOD DEBRA A
179446000	R-5	R-5	217,800	5.00	VALDEZ ROBERT J TRUSTEE ETAL
180621000	R-5	R-5	217,800	5.00	VESOWATE DAVID P
180630000	R-5	R-5	217,800	5.00	VESOWATE DAVID P & VESOWATE SONDR
179686000	R-5	R-5	217,800	5.00	WRIGHT STEPHEN P & FRANKLIN SUZANNE G
179842000	R-5	R-5	217,800	5.00	ZADEH MARK D & ZADEH VICTORIA M TRUSTEES
179699000	R-5	R-5	216,929	4.98	CONWAY KEN & CONWAY HEIDI
182664000	R-5	R-5	216,929	4.98	LEFEBER RODNEY W
179662000	R-5	R-5	216,058	4.96	JENSEN IVAN & JENSEN TERRY
179874000	R-5	R-5	215,622	4.95	HANABATA JACOB T & HANABATA YUI
182668005	R-5	R-5	214,751	4.93	CANE JASON A & MOORE-CANE MAIRIN
182668000	R-5	R-5	214,751	4.93	CROCKFORD RODNEY D
180750000	R-5	R-5	214,315	4.92	PRATT SUSAN KAY
180290000	R-5	R-5	213,880	4.91	HORNE ERNEST R & HORNE IDA M
117280000	R-5	R-5	213,880	4.91	NEAL LLOYD D & NEAL SUSAN K TRUSTEES
180340000	R-5	R-5	213,444	4.90	HARRIS JERRY N & HARRIS BECKY
182627000	R-5	R-5	211,702	4.86	MCMURTY MICHAEL K
182694000	R-5	R-5	211,702	4.86	#VALUE!
180770000	R-5	R-5	211,266	4.85	BERGERON ANDREW & BERGERON JACQUELYNN
117620000	R-5	R-5	211,266	4.85	JOHNSTON JUDITH K
180836000	R-5	R-5	211,266	4.85	LASCH MATHEW A & LASCH ALISHA A
117590000	R-5	R-5	210,395	4.83	MCANDREW CYNTHIA KAY
179621004	R-5	R-5	209,088	4.80	BROWN JOHN F & BROWN FRANCES D TRUSTEES
179842005	R-5	R-5	209,088	4.80	OLSON VICKY & OLSON PETE TRUSTEES
182654000	R-5	R-5	208,652	4.79	BROWN DAVID E & BROWN DEBBIE A
179621008	R-5	R-5	208,652	4.79	DEFRANZA MARK J & DEFRANZA BARBARA A
179621006	R-5	R-5	208,652	4.79	LIU JEREMY & ANUCIADO ESTHER CHO
179621002	R-5	R-5	208,217	4.78	MASH JOSH & MASH BOBBI
182700005	R-5	R-5	207,781	4.77	DAWSON AARON R & DAWSON JENNIFER D TRUSTEES
180763000	R-5	R-5	206,474	4.74	VAN OMEN JENNIFER & COUVILLION THOMAS
182700000	R-5	R-5	206,039	4.73	FIRESTONE KENT & FIRESTONE THERESA
179840000	R-5	R-5	206,039	4.73	MADLER DENNIS & MADLER ADRIENNE TRUSTEES
179631000	R-5	R-5	205,168	4.71	CONWAY DAVID J & CONWAY LAURI K TRUSTEE
179632000	R-5	R-5	205,168	4.71	GORDON RICHARD J
180813000	R-5	R-5	204,732	4.70	TOULSON WILLIAM & TOULSON JANET
185220000	R-5	R-5	203,861	4.68	BAUMANN SUSANNE TRUSTEE
179658000	R-5	R-5	203,425	4.67	VASQUEZ ANDREA & VASQUEZ SINDY
179409000	R-5	R-5	202,554	4.65	OSTRAND PAUL & OSTRAND DEBORAH
182622000	R-5	R-5	201,247	4.62	NYGAARD KRISTI L & CHRISTENSEN RONA E A
179389000	R-5	R-5	198,634	4.56	STEVENSON ELIOT

Area 1: Northwest					
Parcel	Comp Plan	Zone	Area (sqft)	Area (acres)	Owner
180542000	R-5	R-5	198,198	4.55	HANCOCK MARTHA LYNNE
180343000	R-5	R-5	198,198	4.55	PARNELL ZACHARY & PARNELL CHARISSA
180522005	R-5	R-5	197,762	4.54	NOLLETTE ANTHONY & NOLLETTE LILA
180841000	R-5	R-5	196,020	4.50	HILDMAN DOUGLAS L & HILDMAN JOANNE M TRUSTEES
182595000	R-5	R-5	195,149	4.48	HOLBROOK PAUL M & HOLBROOK NANCY D TRUSTEES
180315000	R-5	R-5	193,842	4.45	LARSON LISA B & LARSON DANIEL A
180327000	R-5	R-5	193,842	4.45	REED PAUL & REED SANDRA
180310000	R-5	R-5	193,842	4.45	SLATER JAMES S & SLATER HEATHER C
180280000	R-5	R-5	188,615	4.33	HARRIS JERRY NORMAN
184743000	R-5	R-5	187,744	4.31	PAYNE DANIEL & PAYNE KAREN TRUSTEE
182700010	R-5	R-5	185,130	4.25	SEPPALA CRAIG M
180553000	R-5	R-5	181,645	4.17	SARVER DENNIS J & SARVER POPPY A
182597010	R-5	R-5	177,289	4.07	WITT PATRICIA M
180556000	R-5	R-5	176,854	4.06	WALSWEER CHERYL
117210000	R-5	R-5	175,982	4.04	WOOD ANN Y TRUSTEE
184794000	R-5	R-5	175,111	4.02	PHILLIPS RYAN & PHILLIPS KELLY
117671000	R-5	R-5	174,676	4.01	SMITH JASON & SMITH AUTUMN
117674000	R-5	R-5	174,240	4.00	EATON YVONNE L
182632000	R-5	R-5	174,240	4.00	HANSON DACIA M & HANSON MARTIN W
182863015	R-5	R-5	174,240	4.00	KING PAUL J D
180299000	R-5	R-5	174,240	4.00	PALLOTTA LOUIS ANTHONY & PALLOTTA MELINDA
180520000	R-5	R-5	174,240	4.00	PECYNA THOMAS & HARTZELL DENISE TRUSTEES
180583000	R-5	R-5	174,240	4.00	WALKER DAVID SHAWN & WALKER HEATHER
182658000	R-5	R-5	173,369	3.98	HILL CHRISTOPHER & HILL DENISE
190658000	R-5	R-5	173,369	3.98	KASEBURG PETER M & KASEBURG SHELAGH TRUSTEE
180829000	R-5	R-5	173,369	3.98	ROSS ROBERT B
184796000	R-5	R-5	172,933	3.97	RICE DEBORAH M G & RICE JACK M TRUSTEES
180302000	R-5	R-5	171,191	3.93	MARTIN JERUD A
180569000	R-5	R-5	170,755	3.92	HERGERT GARRET G
182597005	R-5	R-5	170,755	3.92	HUTLEY THOMAS D & HUTLEY SHELLEY A
117290000	R-5	R-5	169,884	3.90	HIEMANN WERNER & HIEMANN LEZA D
182597000	R-5	R-5	165,092	3.79	SHROYER DAVID & SHROYER MICHELLE
190669000	R-5	R-5	163,786	3.76	UTTERBACK ARTHUR L
179634000	R-5	R-5	163,350	3.75	WONG BARRY & WONG LESLEY
180803000	R-5	R-5	160,301	3.68	PRITCHARD JOANNE
179412000	R-5	R-5	159,865	3.67	MOBERLY MARY A TRUSTEE
183097000	R-5	R-5	157,687	3.62	CROUCH JOHN K & CROUCH HEIDI D
179878000	R-5	R-5	156,816	3.60	GORMAN JOHN D
180560000	R-5	R-5	155,509	3.57	RAUCHENSTEIN DANIEL & DEN HARTIGH STEPHANIE
180816000	R-5	R-5	154,638	3.55	TOULSON WILLIAM & TOULSON JANET
184717015	R-5	R-5	152,460	3.50	CURTIS MARK & CURTIS PAMELA
117230000	R-5	R-5	152,460	3.50	DO SON T & LAM MAI T
180570000	R-5	R-5	152,460	3.50	HERGERT GARRET G
117260000	R-5	R-5	151,589	3.48	SIROSH EVGENIY P & SIROSH YEKATERINA V
180587000	R-5	R-5	151,153	3.47	KUDLA MILOS & KUDLA CATHERINE R
179413000	R-5	R-5	150,282	3.45	GILLON JACQUELINE & KLEIN JOHN EVAN
184952000	R-5	R-5	148,104	3.40	BARKER ROY A & BARKER JULIE E
185177006	R-5	R-5	147,233	3.38	CASE MARVIN L & CASE ANNE L TRUSTEES
184768010	R-5	R-5	147,233	3.38	HILLER MAUREEN C
179859000	R-5	R-5	147,233	3.38	KRANZ MARC & KRANZ MELODY L TRUSTEES
180298000	R-5	R-5	147,233	3.38	MENDENHALL ERIK & MENDENHALL KATE TRUSTEES
185177004	R-5	R-5	147,233	3.38	PHOENIX AUSTIN TRUSTEE
117320005	R-5	R-5	144,619	3.32	CAMPBELL ROBERT L TRUSTEE
180548000	R-5	R-5	144,184	3.31	SAND LORRAINE C
180529000	R-5	R-5	143,748	3.30	HOLCOMB HOWARD B
179420000	R-5	R-5	141,570	3.25	MOBERLY MARY A TRUSTEE
180549000	R-5	R-5	139,828	3.21	CLARK RACHEL & CLARK MATTHEW
180534000	R-5	R-5	139,828	3.21	HENDERSON JAMES W
185211000	R-5	R-5	139,392	3.20	HANSEN KATHY A TRUSTEE
190657010	R-5	R-5	138,956	3.19	JACOB ROYCE & JACOB DEBRA
180790000	R-5	R-5	138,085	3.17	JOCHIM LEO JR & JOCHIM DANA R
180512000	R-5	R-5	137,650	3.16	SHAKER KAMAL & SHAKER LYNN
986030041	R-5	R-5	136,778	3.14	BROWN CAROL ANN TRUSTEE
180501000	R-5	R-5	136,778	3.14	VRSALOVICH KEELY & VRSALOVICH DALE ETAL
180588000	R-5	R-5	136,343	3.13	BOYLE RYAN & BOYLE BARBARA (C/B)
117320000	R-5	R-5	136,343	3.13	CAMPBELL ROBERT L TRUSTEE
182701000	R-5	R-5	136,343	3.13	DAVIS ANTHONY M & DAVIS STEFINA
184752017	R-5	R-5	134,600	3.09	LEBO THOMAS & LEBO SHARON TRUSTEES
117330000	R-5	R-5	134,600	3.09	ZUMSTEIN CONNIE & ZUMSTEIN MICHAEL
180538000	R-5	R-5	134,165	3.08	YARGER DOROTHY M
179850000	R-5	R-5	133,729	3.07	CHELSON JOHN
180303000	R-5	R-5	132,858	3.05	CHRISTENSEN CATHERINE & CHRISTENSEN KIM D
184750000	R-5	R-5	132,422	3.04	BACH RUSSELL & BACH LINDA

Area 1: Northwest					
Parcel	Comp Plan	Zone	Area (sqft)	Area (acres)	Owner
184710000	R-5	R-5	131,987	3.03	BENNETT THOMAS & BENNETT MARYANN TRUSTEES & HALL SUSAN
180764000	R-5	R-5	131,987	3.03	TORRES FRANK & TORRES SARAH
116990000	R-5	R-5	131,551	3.02	ALFERD RAYMOND G & ALFERD SHIRLEY TRUSTEES
180785000	R-5	R-5	130,680	3.00	BRYANT MICHAEL G
180304000	R-5	R-5	130,680	3.00	CHESTER TYLER M & CHESTER MOLLY FERRO
184726005	R-5	R-5	130,680	3.00	CLARK GARY SCOT & CLARK RUTH JENSEN TRUSTEES
184717005	R-5	R-5	130,680	3.00	DESGROSELLIER KEVIN J & DESGROSELIER PAMELA
180506000	R-5	R-5	130,680	3.00	GROAT LLOYD & GROAT NETTA E
184726000	R-5	R-5	130,680	3.00	HANNA ALLEN & HANNA MARLA
190650005	R-5	R-5	130,680	3.00	PITTMAN MARK E & PITTMAN PATRICIA M TRUSTEES
184717010	R-5	R-5	130,680	3.00	THRUSH JAMEE & THRUSH TODD
184717000	R-5	R-5	130,680	3.00	WINZER TROY & WINZER MEAGEN
184784000	R-5	R-5	129,809	2.98	BELL DAVID & BELL BARBARA
180565000	R-5	R-5	129,809	2.98	LEGUILLON TODD R & LEGUILLON CECILE
184803000	R-5	R-5	129,809	2.98	NOLAN TROY
179401000	R-5	R-5	128,938	2.96	NGUYEN TRU C & CHU MY T ETAL
117310000	R-5	R-5	126,324	2.90	LASHER RICHARD A & LASHER SHELLY M
180761000	R-5	R-5	126,324	2.90	WRIGHT AARON & WRIGHT CASEY
185016000	R-5	R-5	125,017	2.87	GEHLEN JOSEPH C & GEHLEN ROSALIE A TRUSTEES
184752020	R-5	R-5	124,582	2.86	ORRELL SCOTT A & ORRELL JUDY L
117677000	R-5	R-5	124,582	2.86	#VALUE!
117000000	R-5	R-5	124,146	2.85	OWEN PROPERTIES LLC I
184727000	R-5	R-5	123,275	2.83	PAYNE DANIEL & PAYNE KAREN TRUSTEE
179866000	R-5	R-5	122,839	2.82	PYNENBURG RORY & PYNENBURG VIKKI
180792000	R-5	R-5	121,968	2.80	HAGGERTY DANIEL O & CHILES TERRY L
190662000	R-5	R-5	121,968	2.80	HARRIS JOE W & HARRIS LYNN J TRUSTEES
182659000	R-5	R-5	121,968	2.80	LANDSTROM JOHN & LANDSTROM LAUREL
185226000	R-5	R-5	121,532	2.79	MCATEE NATHAN & MCATEE SARAH
179418000	R-5	R-5	120,661	2.77	DUGDALE KAMLA
185242000	R-5	R-5	118,483	2.72	HEGEWALD KENNETH J & HEGEWALD COLLEEN
185177002	R-5	R-5	118,048	2.71	BENNETT THOMAS & OLSCHESKY NANCY
184970000	R-5	R-5	117,612	2.70	FIRSTENBURG JEFFREY W & FIRSTENBURG RAHCELE A TRUSTEES
182688000	R-5	R-5	117,612	2.70	WITHERSPOON WILLIAM J TRUSTEE
184991000	R-5	R-5	116,741	2.68	MANNY DAVID TODD & MANNY KRISTINA KAY CO-TRUSTEES
180322000	R-5	R-5	115,870	2.66	MERKL GEORGE G & MERKL JOANNA M
183063000	R-5	R-5	115,434	2.65	MEYER THOMAS FREDERICK & MEYER JEAN LAURA TRUSTEES
179384000	R-5	R-5	115,434	2.65	OLANO JUAN F TRUSTEE
179382000	R-5	R-5	115,434	2.65	RIEDL LYNN
184752005	R-5	R-5	114,563	2.63	CAMP ERIC
185006000	R-5	R-5	114,127	2.62	NIELSEN ALAN LEE & NIELSEN ANN E CO-TRUSTESS
184774000	R-5	R-5	113,256	2.60	MILLER JEFFREY & MILLER LAURA
185011000	R-5	R-5	111,949	2.57	MCLOUD GAYLORD M
182663000	R-5	R-5	111,514	2.56	JOCHIM MARK J & JOCHIM KARYN M
184749000	R-5	R-5	110,207	2.53	CAMERON JOHN C & CAMERON KRISTEN M TRUSTEES
185175000	R-5	R-5	110,207	2.53	MANEY KEVIN M & MANEY LISA M
184843000	R-5	R-5	110,207	2.53	SCHECTER SUSANNA SCHMITT
986029230	R-5	R-5	110,207	2.53	#VALUE!
117255000	R-5	R-5	109,771	2.52	ZABINSKI RICHARD J & GEORGE CAREY E
190665000	R-5	R-5	109,336	2.51	HOLMSTROM ROBERT & HOLMSTROM ELIZABETH
185239005	R-5	R-5	109,336	2.51	HUVER GREGORY R & HUVER TAMSEN M TRUSTEES
185239000	R-5	R-5	109,336	2.51	NYDAHL PEGGY S TRUSTEE
184827000	R-5	R-5	108,900	2.50	ARTHUR JOHN W & ARTHUR SHANNON J
182870000	R-5	R-5	108,900	2.50	BAKKER DAVID WARREN & BAKKER THERESA OLEARY TRUSTEES
117051000	R-5	R-5	108,900	2.50	BARRETT RANDI R & TOPTOPRAK EMRE
117531000	R-5	R-5	108,900	2.50	BAZALDUA HECTOR ITURRIBARRIA & HOLBROOK MADISON
180819000	R-5	R-5	108,900	2.50	BISCHOFF KEVIN E & BISCHOFF ANGELA A
185180015	R-5	R-5	108,900	2.50	BOUCHER PETER J & BOUCHER ANN E
185233000	R-5	R-5	108,900	2.50	BRAHMAVAR SYDNEY ELISSA PICKERING & BRAHMAVAR AMEET SURESH
180547000	R-5	R-5	108,900	2.50	CAUDILL ASHLEY C & CAUDILL AARON
180613000	R-5	R-5	108,900	2.50	COWLES BOBBY E & HOUCHEH HEIDI
117530000	R-5	R-5	108,900	2.50	FRY VIRGINIA L
180510000	R-5	R-5	108,900	2.50	GEIL JANICE I
184752010	R-5	R-5	108,900	2.50	GIBBONS RACHEL & GIBBONS SCOTT
185180005	R-5	R-5	108,900	2.50	GOSSMAN BRIAN H TRUSTEE
184714005	R-5	R-5	108,900	2.50	HARGREAVES DOUGLAS G & HARGREAVES TIFFANY L TRUSTEES
180767000	R-5	R-5	108,900	2.50	HARRIS IRA L
185242005	R-5	R-5	108,900	2.50	HEGEWALD KENNETH J & HEGEWALD COLLEEN J
117241000	R-5	R-5	108,900	2.50	HOLMES BRIAN G & HOLMES TAMORA R TRUSTEES
117020000	R-5	R-5	108,900	2.50	HOLMES SHAUN & HOLMES JACALYN
117021000	R-5	R-5	108,900	2.50	JACKMAN DONALD & JACKMAN DEBORAH
117025000	R-5	R-5	108,900	2.50	JOHNSON VERNELL J
185180010	R-5	R-5	108,900	2.50	MURRAY RANDY J & MURRAY PUALANI L
184707015	R-5	R-5	108,900	2.50	NEWTON ELI

Area 1: Northwest					
Parcel	Comp Plan	Zone	Area (sqft)	Area (acres)	Owner
185180000	R-5	R-5	108,900	2.50	PALANDRANI GREGORY & PALANDRANI CARRIE
184707005	R-5	R-5	108,900	2.50	POINTER CRAIG A & POINTER KRISTI
180780000	R-5	R-5	108,900	2.50	POLK DOUGLAS K & POLK DELORES A
185237000	R-5	R-5	108,900	2.50	RENNER RANDALL W E 1/2 INT
117050000	R-5	R-5	108,900	2.50	RICHARDSON JO ANN TRUSTEE
182842000	R-5	R-5	108,900	2.50	SANDER DAVID DUMONT & SANDER BRANDI M
179386000	R-5	R-5	108,900	2.50	SFERRAZZA BENJAMIN S
179423000	R-5	R-5	108,900	2.50	SFERRAZZA BENJAMIN S
185240000	R-5	R-5	108,900	2.50	SPOFFORD TIMOTHY K & SPOFFORD DEBORAH
117240000	R-5	R-5	108,900	2.50	STOUDER ALBERT & STOUDER DARLENE
180822000	R-5	R-5	108,900	2.50	TOTH MICHAEL & TOTH BETHANY
117893460	R-5	R-5	108,900	2.50	YEAGER THOMAS D & YEAGER SUSAN M
117026000	R-5	R-5	108,900	2.50	ZHIRYADA VALERIY & ZHIRYADA VALENTINA ETAL
117893458	R-5	R-5	108,029	2.48	HERSCHELL PAUL & HERSCHELL JULIE
182650000	R-5	R-5	108,029	2.48	OHEARN DENNIS J
184816005	R-5	R-5	108,029	2.48	OSBORNE GAIL TRUSTEE
117610005	R-5	R-5	107,593	2.47	BLEVENS GERALD & BLEVENS CAROL
184768005	R-5	R-5	107,593	2.47	GREELEY CLINTON R & GREELEY JANA L
184972000	R-5	R-5	107,158	2.46	CASEY MICHAEL & CASEY LISA
184758005	R-5	R-5	106,286	2.44	SCHWEPPE STEVEN H & CULLEN SHEILA A TRUSTEES
182855000	R-5	R-5	104,980	2.41	WALTERS JUDY ANN & WALTERS HENRY A
180533010	R-5	R-5	104,544	2.40	BRIGGS WILLIAM SCOTT & BRIGGS KAREN NICKERMAN TRUSTEES
180533000	R-5	R-5	104,544	2.40	CLARK MARY ANNETTE
180519000	R-5	R-5	104,544	2.40	HOCHHALTER MARK & HOCHHALTER ANA
184816000	R-5	R-5	104,544	2.40	JONES ERNEST E II
182634000	R-5	R-5	104,544	2.40	RANCORE CLAUDIA L TRUSTEE & SHARP MALISSA L
986026856	R-5	R-5	104,544	2.40	REED JIM D & REED BRIANA M
180533005	R-5	R-5	104,544	2.40	RENZEMA JOHN & RENZEMA CHRISTINA
180533015	R-5	R-5	104,544	2.40	SCHANNEP SHAN G & SCHANNEP KRISTA L
180519010	R-5	R-5	104,544	2.40	STEPHENS-KOZACEK LAURAL TRUSTEE
180519005	R-5	R-5	104,544	2.40	VIDINGHOFF EDWARD R
180519015	R-5	R-5	104,108	2.39	WOODALL PETER H & WOODALL KAREN R
190666000	R-5	R-5	103,673	2.38	HARRIS JOE W & HARRIS LYNN J TRUSTEES
117660000	R-5	R-5	102,366	2.35	KAUFMAN RUSSELL & KAUFMAN KRISTINA
183096000	R-5	R-5	102,366	2.35	MEYER JAMES R TRUSTEE
182410000	R-5	R-5	101,930	2.34	MCATEE NATHAN & MCATEE SARAH
184758000	R-5	R-5	101,495	2.33	WONG KIRK L & WONG ANDREA C
117256000	R-5	R-5	101,059	2.32	DIVINE REUBEN J & DIVINE COLLEEN K
182618000	R-5	R-5	100,624	2.31	BROWN DAVID E & BROWN DEBBIE A
117610000	R-5	R-5	100,624	2.31	ROBERTS KIMM NEOMA & ROBERTS BRIAN DOUGLAS
184707010	R-5	R-5	100,188	2.30	STOLTE JENNIFER LYNN & STOLTE RICHARD ALLEN
190663000	R-5	R-5	98,881	2.27	HARRIS JOE W & HARRIS LYNN J TRUSTEES
117660005	R-5	R-5	98,881	2.27	STRAIGHT CHARLETTE M TRUSTEE
182867000	R-5	R-5	98,010	2.25	FUGATE KAITLIN JANE & FUGATE RYLIE SUE
182660000	R-5	R-5	97,574	2.24	HEADLEY GERALD J & HEADLEY MARY ANN
184772000	R-5	R-5	97,574	2.24	LAIBLE TRAVIS & SMITH TARA FAYE
182879000	R-5	R-5	96,703	2.22	DAVIN BRIAN & DAVIN KIMBERLY
182670000	R-5	R-5	96,703	2.22	FIRESTONE KENT D & FIRESTONE THERESA M
180739000	R-5	R-5	95,832	2.20	REESE STEVEN H & REESE REBECCA
184714000	R-5	R-5	94,961	2.18	DOWNING JOHN B & DOWNING STEPHANIE M
185179005	R-5	R-5	94,961	2.18	POSEY DARREN L & POSEY DOREEN M
185179000	R-5	R-5	94,525	2.17	NEWTON RYAN N & NEWTON DARCY A TRUSTEES
185003000	R-5	R-5	94,525	2.17	REA MICHAEL & REA TERI
182661000	R-5	R-5	94,090	2.16	RUSSELL FARMS LLC ETAL
185179015	R-5	R-5	94,090	2.16	WAGER KONNIE A
117001000	R-5	R-5	93,654	2.15	OWEN PROPERTIES LLC 1
117678000	R-5	R-5	93,218	2.14	LIKNESS TIMOTHY A
184999000	R-5	R-5	93,218	2.14	YOUNGER THOMAS J & YOUNGER ANITA M
185002000	R-5	R-5	92,783	2.13	BERRY PHILLIP B & BERRY CECILE M
180545000	R-5	R-5	92,783	2.13	GROAT KENNETH L
185199000	R-5	R-5	92,347	2.12	FIERST STEVEN W & FIERST TERRY L
184713000	R-5	R-5	91,912	2.11	CROCKER LARRY ORVILLE & CROCKER LYNNE ALICE CO-TRUSTEES
184998000	R-5	R-5	91,912	2.11	MULLER DAVID J TRUSTEE
179876000	R-5	R-5	91,912	2.11	REKUCKI HEATHER L ETAL
184748000	R-5	R-5	91,040	2.09	DUKES BRENT E & DUKES JENNIFER C
180774000	R-5	R-5	91,040	2.09	KAMMER JAMES C & KAMMER PAULA
986067134	R-5	R-5	90,169	2.07	PACIFIC LIFESTYLE HOMES INC
190671000	R-5	R-5	89,298	2.05	ENGARD LAVERNE ELISE & ENGARD STEPHEN PAUL TRUSTEES
184988000	R-5	R-5	89,298	2.05	ROBINSON DAVID & ROBINSON VELMA
986033268	R-5	R-5	88,862	2.04	BATTERSON LAURIE S & LOGAN JEFFERY L
184948000	R-5	R-5	88,862	2.04	WILLIAMSON JENNIFER & WILLIAMSON JASON
116991000	R-5	R-5	87,991	2.02	ALFERD RAYMOND G & ALFERD SHIRLEY C TRUSTEE
184719000	R-5	R-5	87,991	2.02	BURBACK GREGORY & BURBACK NINA TRUSTEES

Area 1: Northwest					
Parcel	Comp Plan	Zone	Area (sqft)	Area (acres)	Owner
117311000	R-5	R-5	87,991	2.02	LASHER RICHARD A & LASHER SHELLY M
184809000	R-5	R-5	87,991	2.02	LAUGHLIN ANTHONY & LAUGHLIN MARY TRUSTEES
182648000	R-5	R-5	87,556	2.01	LAUDADIO JAMES L
986033269	R-5	R-5	87,120	2.00	ALLEN DANIEL L & ALLEN MICHELLE L
179388000	R-5	R-5	87,120	2.00	CLARK DARRELL D & REED MARILYN J
179867000	R-5	R-5	87,120	2.00	COOLEY NATHAN NEAL & COOLEY LAURIE LYNN
180791000	R-5	R-5	87,120	2.00	EMERICK CURTIS
180617000	R-5	R-5	87,120	2.00	ESTES RAYMOND & ESTES DONNA
180618000	R-5	R-5	87,120	2.00	ESTES RAYMOND ROSS & ESTES ALETHEA
179397000	R-5	R-5	87,120	2.00	GILLON JACQUELINE & KLEIN JOHN EVAN
180597000	R-5	R-5	87,120	2.00	GOUGH BRIAN E
180823000	R-5	R-5	87,120	2.00	GRIFFITH SHIRLEY M
180518000	R-5	R-5	87,120	2.00	HAASE JON ETAL
180831000	R-5	R-5	87,120	2.00	HANES JACOB S & HANES MELANIE S
180831005	R-5	R-5	87,120	2.00	HATTON GREGORY & HATTON BETSY TRUSTSEES
179400000	R-5	R-5	87,120	2.00	HENDRICKSON OWEN
182644000	R-5	R-5	87,120	2.00	HOLSINGER GORDON JAMES
182858000	R-5	R-5	87,120	2.00	JULIAN JON A & JULIAN SAMANTHA
180574000	R-5	R-5	87,120	2.00	KHELIDZE NINO A
180830000	R-5	R-5	87,120	2.00	KINYON MARC LYNN
180830005	R-5	R-5	87,120	2.00	MCHEDLIDZE NIKOLAY & MCHEDLIDZE SVETLANA
185190000	R-5	R-5	87,120	2.00	MILLER LAURENCE J & FRISTOE LESLIE
180323000	R-5	R-5	87,120	2.00	MITCHELL JOSEPH D & MITCHELL NICHOLE K
184800000	R-5	R-5	87,120	2.00	NOLAN TROY
185203000	R-5	R-5	87,120	2.00	SCHMIDHAMER TORI
180552000	R-5	R-5	87,120	2.00	SIMI DAVID
180616000	R-5	R-5	87,120	2.00	SOUTHARD ROBERT & SOUTHARD JANET
179611000	R-5	R-5	87,120	2.00	STALCUP CHRISTOPHER & STALCUP CHRISTINE
179411000	R-5	R-5	87,120	2.00	VANVESSEM JOHN III & VANVESSEM SHANNA
986033270	R-5	R-5	87,120	2.00	WINGERD JUSTIN & WINGERD BRIDI
180295000	R-5	R-5	85,378	1.96	HERRICK GORDON & HERRICK ROBERTA
191072000	R-5	R-5	84,942	1.95	MOXLEY JEFFREY & MOXLEY SUNNY
184715000	R-5	R-5	84,506	1.94	CHESTERFIELD SHELLI & CHESTERFIELD LLOYD ETAL
185179010	R-5	R-5	84,071	1.93	HANDLEY SCOTT M & HANDLEY MERI JO
185029000	R-5	R-5	84,071	1.93	MOORE LAWRENCE THOMAS & MOORE LESLIE MARIE
986067138	R-5	R-5	84,071	1.93	PACIFIC LIFESTYLE HOMES INC
182879015	R-5	R-5	84,071	1.93	ROSS RICHARD S & ROSS JANE C
191078000	R-5	R-5	83,635	1.92	ANDERSON REBECCA A & ANDERSON DOUGLAS E
191077000	R-5	R-5	83,635	1.92	BOER MICHAEL R & BOER KENA R
191082000	R-5	R-5	83,635	1.92	SACAMANO DAVID JOSEPH & SACAMANO KATHLEEN MARIE TRUSTEES
191083000	R-5	R-5	83,200	1.91	JONES MICHAEL & JONES CINDY
184804000	R-5	R-5	83,200	1.91	PHILLIPS RYAN & PHILLIPS KELLY
180539000	R-5	R-5	83,200	1.91	SULLIVAN GARRETT & SULLIVAN JULIE
183079000	R-5	R-5	81,457	1.87	BROWN CAROL ANN TRUSTEE
986036584	R-5	R-5	81,457	1.87	HADFIELD MICHAEL & HADFIELD JENNIFER
182691000	R-5	R-5	81,022	1.86	BASHAW JAMES & BASHAW SHEILA
180514000	R-5	R-5	80,150	1.84	TAYLOR WILLIAM R & TAYLOR MARYANNE
185030000	R-5	R-5	79,279	1.82	THOMAS BRADLEY S
180573000	R-5	R-5	78,408	1.80	PECYNA THOMAS & HARTZELL DENISE TRUSTEES
180504000	R-5	R-5	77,972	1.79	BRADSHAW THOMAS & BRADSHAW JAMIE
986067135	R-5	R-5	77,972	1.79	PACIFIC LIFESTYLE HOMES INC
986067137	R-5	R-5	77,972	1.79	PACIFIC LIFESTYLE HOMES INC
986067136	R-5	R-5	77,972	1.79	PACIFIC LIFESTYLE HOMES INC
182869000	R-5	R-5	77,537	1.78	DAVIS ROBERT E & DAVIS CINDY D
184997000	R-5	R-5	77,537	1.78	FITZPATRICK DAVID & FITZPATRICK CAROLYN & CURTIS JOHN & CURTIS DEANNA
180521000	R-5	R-5	77,537	1.78	KLINGENMAIER C HERMAN TRUSTEE
185010000	R-5	R-5	77,537	1.78	MCCLLOUD EDITH TRUSTEE
191085000	R-5	R-5	77,101	1.77	TOLLE TIM & TOLLE ROSEMARY
182880010	R-5	R-5	76,666	1.76	MARKS RANDALL & MARKS BONITA
191081000	R-5	R-5	76,666	1.76	NICKELS ANITA L
180581000	R-5	R-5	76,666	1.76	SCHREINER BERNARD W TRUSTEE
180592000	R-5	R-5	76,230	1.75	LYNCH CRAIG & LYNCH WALTRAUT
184805000	R-5	R-5	76,230	1.75	WITHERSPOON WILLIAM J TRUSTEE
180543000	R-5	R-5	75,794	1.74	VAHNDUK KENANIAH & VAHNDUK LINDA
182699000	R-5	R-5	75,359	1.73	MCMAHON GREG & MCMAHON TERESA
180296000	R-5	R-5	74,488	1.71	BANGERT JACOB & BANGERT JANEL
182617000	R-5	R-5	73,616	1.69	#VALUE!
185031000	R-5	R-5	72,745	1.67	BERNARDO RUSSELL & BERNARDO NICOLE
180800000	R-5	R-5	72,745	1.67	BERNARDS RICHARD E & BERNARDS MARION L TRUSTEES
986030862	R-5	R-5	72,310	1.66	BONNIN KELLY M & BONNIN DEANNE L
190660000	R-5	R-5	71,003	1.63	MAROUSEK LINDA A
180513000	R-5	R-5	70,567	1.62	DURHAM RYAN C & BAER ADRIANA F TRUSTEES
184773000	R-5	R-5	70,567	1.62	FERGUSON WAYDE J & FERGUSON GLORIA I

Area 1: Northwest					
Parcel	Comp Plan	Zone	Area (sqft)	Area (acres)	Owner
184819000	R-5	R-5	70,567	1.62	TEED BABETTE
184955000	R-5	R-5	69,260	1.59	MICHALIK EDWARD & MICHALK JUANITA
184989000	R-5	R-5	69,260	1.59	YOUNGER THOMAS J & YOUNGER ANITA M
180752000	R-5	R-5	68,825	1.58	ANDERSON DOUGLAS A & ANDERSON JO E
191079000	R-5	R-5	68,825	1.58	BODKIN EVERETT V & BODKIN LYNETTE M
180798000	R-5	R-5	68,389	1.57	JOHNSON MARK A
179415000	R-5	R-5	67,518	1.55	GILLON JACQUELINE & KLEIN JOHN EVAN
182600000	R-5	R-5	67,518	1.55	MCINTYRE MICHAEL & MCINTYRE JUDY
180566000	R-5	R-5	67,082	1.54	COLEMAN MICHAEL E & COLEMAN MILLIE L
986028448	R-5	R-5	66,211	1.52	JONES JOEL D & JONES MELISSA A
185199005	R-5	R-5	66,211	1.52	TAYLOR CHARLES & TAYLOR SHANNON RUTH
180580000	R-5	R-5	65,340	1.50	KRUGER LARRY W & KRUGER CHERYL L
180806000	R-5	R-5	65,340	1.50	KUHLMAN KEVIN & KUHLMAN LISA
185187000	R-5	R-5	65,340	1.50	PAVLENKO VITALY P & PAVLENKO YELENA E
179830000	R-5	R-5	65,340	1.50	SCHLEICHER VERA L
182874000	R-5	R-5	65,340	1.50	STANFILL MIA
180555000	R-5	R-5	65,340	1.50	TONG ALEXANDER & TONG JULIE
182847005	R-5	R-5	65,340	1.50	TRUSTY WILLIAM D & TRUSTY CHERYL L
182847010	R-5	R-5	65,340	1.50	WELCH PATRICK R TRUSTEE
190655005	R-5	R-5	65,340	1.50	WHEELER JAMES R & WHEELER PAMELA L
182409000	R-5	R-5	64,469	1.48	BAUMANN SUSANNE TRUSTEE
180794000	R-5	R-5	63,598	1.46	HELD ROWENA & JACKSON MARK
180769000	R-5	R-5	63,598	1.46	TOULSON WILLIAM J & TOULSON JANET L
184760000	R-5	R-5	62,726	1.44	HENDERSON BETSY B
184826000	R-5	R-5	62,726	1.44	VOORHEES JAMES W & VOORHEES BERNADETTE TRUSTEES
182645000	R-5	R-5	61,855	1.42	BROWN HAROLD E
182601000	R-5	R-5	60,984	1.40	MCCALL CURTIS M & MCCALL DENISE F
180795000	R-5	R-5	60,984	1.40	NYS STEVEN E & NYS JANINE
180760000	R-5	R-5	60,548	1.39	DAY BENJAMIN & SIBLEY JENNIFER
182879005	R-5	R-5	60,548	1.39	HOLDT CURT & HOLDT BARBARA
182630000	R-5	R-5	60,548	1.39	JENSEN PAUL W & HARRINGTON JULIE A TRUSTEES
182878000	R-5	R-5	60,113	1.38	HAGMEIER DAVID & HAGMEIER PAMELA
180759000	R-5	R-5	60,113	1.38	NAVA JUAN DE LA CRUZ URIAS
179849000	R-5	R-5	59,677	1.37	KNITTLE KEITH & KNITTLE KATHRYN
184987000	R-5	R-5	58,370	1.34	MULLEN MARK & MULLEN NANCY
180287000	R-5	R-5	57,935	1.33	RODIN DAVID & RODIN LINDA
179868000	R-5	R-5	57,499	1.32	DEZAIRE KIMBERLEE
191084000	R-5	R-5	57,499	1.32	MARSHALL PHILIP G
182687000	R-5	R-5	57,499	1.32	RICE DEBORAH M G & RICE JACK M TRUSTEES
190655015	R-5	R-5	57,499	1.32	SMITH JESSICA & SKINNER KIRK
185001000	R-5	R-5	56,628	1.30	HEMEON ANDREW & MCKENZIE HANNAH
182875010	R-5	R-5	56,192	1.29	DANSKY DAVID & DANSKY BARBARA TRUSTEES
180328000	R-5	R-5	56,192	1.29	HARRIS JERRY & HARRIS BECKY
184768000	R-5	R-5	55,757	1.28	ACHESON STEVEN & ACHESON SHERI
182860010	R-5	R-5	55,757	1.28	DANSKY DAVID & DANSKY BARBARA TRUSTEE
182877005	R-5	R-5	55,757	1.28	SINES DIANE E
180751001	R-5	R-5	55,321	1.27	BUNKER JAMES DOUGLAS & MADISON JEAN LOUISE
182868000	R-5	R-5	55,321	1.27	FORSGREN PAUL & FORSGREN LINDA
986039028	R-5	R-5	55,321	1.27	WOODS PATRICK & WOODS LORI
190655010	R-5	R-5	54,886	1.26	CADIZ JULIE M & BIRCK DOUGLAS C
184990000	R-5	R-5	54,886	1.26	HOLMGREN ERIC & HOLMGREN KAY
184775000	R-5	R-5	54,450	1.25	BARTOS DYLAN PATRICK & BARTOS EMMA KAITLIN TRUSTEES
184775005	R-5	R-5	54,450	1.25	BRENTON CHRISTOPHER W
180507000	R-5	R-5	54,450	1.25	CATES GAROLD F
986039029	R-5	R-5	54,450	1.25	ENOKI NATHAN R & DAIMARU-ENOKI LISSA C
190652000	R-5	R-5	54,450	1.25	EVANS GREG L & EVANS DEBORAH G
182692000	R-5	R-5	54,450	1.25	LOCKHART RICHARD JR & LOCKHART MARY
184775015	R-5	R-5	54,450	1.25	POPE JENNIFER L
185023000	R-5	R-5	54,450	1.25	PUST NATHAN & PUST EMILY
184775010	R-5	R-5	54,450	1.25	SHULTS MICHAEL EDWARD & SHULTS DEBI A
179649000	R-5	R-5	54,450	1.25	WONG BARRY & WONG LESLEY
180797000	R-5	R-5	54,014	1.24	ANDERSON BARRY JOHN & ANDERSON WENDY TERESA
180297000	R-5	R-5	54,014	1.24	TURNER KEITH D & TURNER LUANN M TRUSTEES
191070000	R-5	R-5	53,579	1.23	MARSHALL PHILIP G
180810000	R-5	R-5	53,579	1.23	ROCHE STEPHANIE A & ROCHE WAYNE A
182616000	R-5	R-5	53,579	1.23	WARDER C BRIAN & WARDER PHYLLIS
182878005	R-5	R-5	53,579	1.23	WHITE MATTHEW R & WHITE JENNIFER R
182860000	R-5	R-5	53,143	1.22	L&M CANNON FAMILY REV TRUST
182877000	R-5	R-5	53,143	1.22	ROYLE STACEY & ROYLE MICHELE
184747000	R-5	R-5	53,143	1.22	STIANSEN PETER & STIANSEN ALISON
180815000	R-5	R-5	53,143	1.22	VANDERPOOL SCOTT R & VANDERPOOL KRISTINE K
986030863	R-5	R-5	52,272	1.20	CUPP KEITH BRIAN & CUPP JANETTE MARCELINE
182863000	R-5	R-5	52,272	1.20	FISH COHAN D & FISH EMILY D

Area 1: Northwest					
Parcel	Comp Plan	Zone	Area (sqft)	Area (acres)	Owner
182880005	R-5	R-5	52,272	1.20	HUNT WILLIAM L & HUNT SUSAN A
182876000	R-5	R-5	52,272	1.20	JOHNSON RIC & JOHNSON TERESA
190657005	R-5	R-5	51,401	1.18	JACOB ROYCE & JACOB DEBRA
180596000	R-5	R-5	50,530	1.16	MARINI FRANK A
190667000	R-5	R-5	50,094	1.15	CROUCHLEY RANDY S & CROUCHLEY ROSE M
180789000	R-5	R-5	50,094	1.15	HELD ROWENA & JACKSON MARK
185004000	R-5	R-5	50,094	1.15	STUTTS GERALD D & STUTTS JOY CO-TRUSTEES
117762010	R-5	R-5	50,094	1.15	WHITE BEN & WHITE CAROLYN
117762012	R-5	R-5	50,094	1.15	WYNNE CAROLYN C & WYNNE THOMAS
182653000	R-5	R-5	50,094	1.15	#VALUE!
182662000	R-5	R-5	49,658	1.14	COONS NORMAN V ETAL TRUSTEE
180575000	R-5	R-5	49,658	1.14	ELDER ROBERT L & ELDER ANN M
182876010	R-5	R-5	49,658	1.14	GARBUTT DAVID & GARBUTT MICHELLE
182876005	R-5	R-5	49,658	1.14	HANSEN STEPHEN L
182863005	R-5	R-5	49,658	1.14	HENDERSON MICHAEL S & HENDERSON ANA M TRUSTEES
191080000	R-5	R-5	49,658	1.14	MARSHALL PHILIP G
182876015	R-5	R-5	49,658	1.14	SOLIS MARCO
180640000	R-5	R-5	49,223	1.13	BISCHOFF DAVID L JR
185206000	R-5	R-5	49,223	1.13	MEADE ERNEST P & MEADE FLORA M
117762030	R-5	R-5	49,223	1.13	PORTER BLAIR
185005000	R-5	R-5	49,223	1.13	THOMPSON ERIC & THOMPSON BARBARA
117762034	R-5	R-5	48,787	1.12	CHIPMAN EUGENE C & CHIPMAN LINDA L TRUSTEES
182660006	R-5	R-5	48,787	1.12	MONTOYA RONALD D II & MONTOYA AMY M
179645000	R-5	R-5	48,787	1.12	PONENS PROPERTIES LLC
182866000	R-5	R-5	48,352	1.11	FORSGREN PAUL & FORSGREN LINDA
185008000	R-5	R-5	48,352	1.11	LOWELL BRIAN C & LOWELL ANNA P
180497000	R-5	R-5	48,352	1.11	UNION CEMETERY
117762050	R-5	R-5	47,916	1.10	BAIN LARRY A
117762027	R-5	R-5	47,045	1.08	LITVINOV ANDREY & LITVINOVA MARINA
117762018	R-5	R-5	47,045	1.08	POER THOMAS & POER SHAWN
180591000	R-5	R-5	47,045	1.08	SUTHERLAND JAMES ELLIOTT
185007000	R-5	R-5	47,045	1.08	VIGOREN RANDY & VIGOREN STACEY TRUSTEES
185212000	R-5	R-5	46,609	1.07	DIVERS JOYCE E TRUSTEE
185215000	R-5	R-5	46,609	1.07	FERDERER GARY & FERDERER MARGIE
185174000	R-5	R-5	46,609	1.07	FODREA JAY PAUL & FODREA MARY C
185213000	R-5	R-5	46,609	1.07	KING J STEPHEN & PEARSON KARIN J
190650010	R-5	R-5	46,609	1.07	PITTMAN MARK E & PITTMAN PATRICIA M TRUSTEES
180788000	R-5	R-5	46,609	1.07	RODDA DAVE S & RODDA JOANN M
182863010	R-5	R-5	46,174	1.06	KENNEDY DONALD D
179829000	R-5	R-5	45,738	1.05	BAUER RODNEY C
182655000	R-5	R-5	45,738	1.05	TSARENKO SERGEY & TSARENKO OKSANA
182847000	R-5	R-5	45,302	1.04	HAINES JOYCE L & VALDIVIA GREGORIO P TRUSTEES
184767000	R-5	R-5	45,302	1.04	SCHECTER SUSANNA SCHMITT
180784000	R-5	R-5	44,867	1.03	BISCHOFF KEVIN & BISCHOFF ANGELA
182880000	R-5	R-5	44,867	1.03	GRUBER JAMES B & GRUBER KRISTA L
180805000	R-5	R-5	44,867	1.03	RAINOLDI NICHOLAS R
117762046	R-5	R-5	44,867	1.03	ROBBIBARO DAVID & ROBBIBARO ANDREA
184716000	R-5	R-5	44,867	1.03	ROSSITER KAREN M
182880015	R-5	R-5	44,867	1.03	VANCLEAVE JASON L & VANCLEAVE TONYA M
182401000	R-5	R-5	44,867	1.03	ZAHLER RICHARD & CHUANG CHIN NINE TRUSTEES
190659000	R-5	R-5	44,431	1.02	KASEBURG FAMILY TRUST
182660015	R-5	R-5	43,996	1.01	HALL ATHENA J & HALL EDWARD J
182660016	R-5	R-5	43,996	1.01	KURZ FREDRICK & KURZ JANET R
190661000	R-5	R-5	43,560	1.00	ALLEN NJCK & ALLEN DONNA
182626000	R-5	R-5	43,560	1.00	BISCONER JUSTIN D
182846000	R-5	R-5	43,560	1.00	BLAND DANIEL H & BLAND CYNTHIA A TRUSTEES
180535000	R-5	R-5	43,560	1.00	BLEHM JOHN & BLEHM MELANIE
182875005	R-5	R-5	43,560	1.00	DANSKY DAVID & DANSKY BARBARA TRUSTEE
180833000	R-5	R-5	43,560	1.00	EAGLES DELMAR & EAGLES FUSAKO
117675000	R-5	R-5	43,560	1.00	EATON YVONNE L
182860005	R-5	R-5	43,560	1.00	EQUITY TRUST COMPANY CUSTODIAN
182882000	R-5	R-5	43,560	1.00	ETERNO CINDY S & MCCALL JEFFREY D
179396000	R-5	R-5	43,560	1.00	GOODRICH KAY
185232000	R-5	R-5	43,560	1.00	HALL JAMES P & HALL BRIANNA E
180585000	R-5	R-5	43,560	1.00	HINDS DAVID & HINDS ELLEN JUNE
180536000	R-5	R-5	43,560	1.00	HOFFMAN GEORGE M & HOFFMAN CAROL D TRUSTEES
180492010	R-5	R-5	43,560	1.00	JONES JOEL D & JONES MELISSA A
182657000	R-5	R-5	43,560	1.00	KAMPE PAMELA R TRUSTEE
182619000	R-5	R-5	43,560	1.00	KEESEE JERRY LAVERNE
180493002	R-5	R-5	43,560	1.00	KRUGER LARRY W & KRUGER CHERYL L
182875000	R-5	R-5	43,560	1.00	KYLE STEVEN D & KYLE SANDRA J TRUSTEES
180567000	R-5	R-5	43,560	1.00	LUSK KEVIN & LUSK ARIELLE
179404000	R-5	R-5	43,560	1.00	MARTIN EDWARD V & MARTIN JENNIFER A

Area 1: Northwest					
Parcel	Comp Plan	Zone	Area (sqft)	Area (acres)	Owner
180595000	R-5	R-5	43,560	1.00	MCMANUS JASON
180586000	R-5	R-5	43,560	1.00	MERZ JEFF J
180840000	R-5	R-5	43,560	1.00	MOREHOUSE STEVEN ANTHONY
180765000	R-5	R-5	43,560	1.00	RICHARDS VON HILL & RICHARDS APRIL D
182642000	R-5	R-5	43,560	1.00	RUSSELL FARMS LLC ETAL
180576000	R-5	R-5	43,560	1.00	SAND LORRAINE C
182629000	R-5	R-5	43,560	1.00	SCHMITZ BETTY
185214000	R-5	R-5	43,560	1.00	SUGHRUE B PATRICK & SUGHRUE JILL
180530000	R-5	R-5	43,560	1.00	UNION CEMETERY ASSOCIATION
180584000	R-5	R-5	43,560	1.00	VOYLES DANIEL JR & VOYLES HEATHER
190650015	R-5	R-5	43,560	1.00	WEST RON & WEST KELLIE
185183000	R-5	R-5	43,560	1.00	WIESNER MARK A & WIESNER JULIE H
185191000	R-5	R-5	43,560	1.00	WILSON BOBBY & WILSON ELIZABETH
180768000	R-5	R-5	43,560	1.00	WOODEN DOUGLAS K & WOODEN SHERYLL D
179646000	R-5	R-5	43,560	1.00	WRIGHT STEPHEN P & FRANKLIN SUZANNE G
182882005	R-5	R-5	43,560	1.00	ZINK ROBERT P & ZINK BRENDA A
117762056	R-5	R-5	43,124	0.99	COLVIN GREGORY ALAN TRUSTEE
117632000	R-5	R-5	43,124	0.99	JOHNSON GREG & JOHNSON JEAN
117672000	R-5	R-5	43,124	0.99	MISCHIAN ALEXANDRU D & MISCHIAN DENISA T
117762058	R-5	R-5	43,124	0.99	SMITHLINE ROBERT A
180590000	R-5	R-5	42,689	0.98	LING DAVID WESLEY & LING LINDA LUCILLE TRUSTEES
117762002	R-5	R-5	42,253	0.97	ANDERSON KIM & ANDERSON CAROL
117762006	R-5	R-5	42,253	0.97	HUNDT DIETRICH F & HUNDT MARGRETE
180568000	R-5	R-5	42,253	0.97	MICKELSON KATRINA I
117762004	R-5	R-5	42,253	0.97	VINCENT PETER J & JONSSON-VINCENT KATARINA A M TRUSTEES
179841000	R-5	R-5	42,253	0.97	#VALUE!
190670000	R-5	R-5	41,818	0.96	CROUCHLEY RANDY S & CROUCHLEY ROSE M
184759000	R-5	R-5	41,818	0.96	FERGUSON WAYDE J & FERGUSON GLORIA I
179626000	R-5	R-5	41,818	0.96	SANCHEZ THOMAS E & SANCHEZ ANGELA E
117762044	R-5	R-5	41,382	0.95	CAIN TROY & CAIN STEPHANIE
184735000	R-5	R-5	41,382	0.95	GARRISON WALTER J & GARRISON JOANNE B TRUSTEES
184744000	R-5	R-5	41,382	0.95	WAGAR RONALD J & WAGAR LINDA L TRUSTEES ETAL
180498000	R-5	R-5	40,946	0.94	DICKASON ROBERT M
117762048	R-5	R-5	40,075	0.92	BAIN LARRY A
117762016	R-5	R-5	40,075	0.92	FOEY MICHAEL J
117762022	R-5	R-5	40,075	0.92	FRASER JESSICA LOUISE & FRASER PHILLIP JOHN
184741000	R-5	R-5	40,075	0.92	NASSERI IRAJ GUARDIAN S A NASSERI ESTATE
117762052	R-5	R-5	40,075	0.92	REIBSON DANIEL F & REIBSON MYNA L
117762028	R-5	R-5	40,075	0.92	REYNOLDS III KENNETH J & REYNOLDS THERESE
117762020	R-5	R-5	40,075	0.92	RUSTVOLD DAVID & RUSTVOLD JERI
180571000	R-5	R-5	39,640	0.91	GERTSEN TERESA A & GERTSEN GARY M TRUSTEES
117762040	R-5	R-5	39,640	0.91	GRATZER CHRISTINE M
180773000	R-5	R-5	39,640	0.91	TRESHAM EMERY & TRESHAM LOIS
180786000	R-5	R-5	38,768	0.89	HAGGERTY DANIEL O & CHILES TERRY L
117631000	R-5	R-5	38,768	0.89	HOFFMAN DAVID & HOFFMAN LINDA
182633000	R-5	R-5	37,897	0.87	BURGESS PETER H & BURGESS SHEILA TRUSTEE
191069010	R-5	R-5	37,897	0.87	PARIS BRUCE L & PARIS PAMELA S
117762008	R-5	R-5	37,462	0.86	STRITZEL-STEPHENS JEAUANNE & STEPHENS RONALD G TRUSTEES
185173000	R-5	R-5	37,026	0.85	BENNETT THOMAS & BENNETT MARYANN TRUSTEES & HALL SUSAN
117762026	R-5	R-5	37,026	0.85	BROWN GREGORY T & BROWN TARA A
180828000	R-5	R-5	37,026	0.85	JOCHIM LEO JR
117635000	R-5	R-5	36,590	0.84	ANDERSON JACK & ANDERSON BONNIE
117630000	R-5	R-5	36,590	0.84	BOSCH JOSEPH D JR
182667000	R-5	R-5	36,590	0.84	BUNDY GLEN & BUNDY MILLIE
180801000	R-5	R-5	36,155	0.83	BERNARDS RICHARD E & BERNARDS MARION L TRUSTEES
180802000	R-5	R-5	36,155	0.83	LEGER DUSTIN
117762060	R-5	R-5	36,155	0.83	OGDEN RICKIE B & SHREVE-OGDEN MELISSA
117762032	R-5	R-5	36,155	0.83	SASS CHARLES J TRUSTEE ETAL
117762054	R-5	R-5	36,155	0.83	WONG DAVID J
180807000	R-5	R-5	35,284	0.81	GRAEBER SANDRA TRUSTEE
180741000	R-5	R-5	34,848	0.80	JOCHIM KEVIN R & JOCHIM LEO JR
182882010	R-5	R-5	33,977	0.78	DINGETHAL ROBERT EDWARD & DINGETHAL DONA CLAIRE TRUSTEES
117762038	R-5	R-5	33,977	0.78	HEUP DANIEL L
117762036	R-5	R-5	33,977	0.78	HILL PATIENCE & HILL STEPHEN
191069005	R-5	R-5	32,670	0.75	HALL THOMAS A & MINTZ CONNIE F TRUSTEES
180796000	R-5	R-5	32,670	0.75	MATNEY BRET & MATNEY LISA
184995000	R-5	R-5	32,234	0.74	OIEN GAVIN J & OIEN JOCELYN H
180329000	R-5	R-5	31,799	0.73	HARRIS JERRY & HARRIS BECKY
191069000	R-5	R-5	31,363	0.72	HAGENSEN ELIZABETH
184797000	R-5	R-5	30,928	0.71	WITHERSPOON WILLIAM J TRUSTEE
180771000	R-5	R-5	30,492	0.70	MATNEY BRET & MATNEY LISA
184996000	R-5	R-5	30,492	0.70	OIEN GAVIN J & OIEN JOCELYN H
117762014	R-5	R-5	30,056	0.69	ALT WILLIAM J

Area 1: Northwest					
Parcel	Comp Plan	Zone	Area (sqft)	Area (acres)	Owner
182647000	R-5	R-5	30,056	0.69	COONS NORMAN V ETAL TRUSTEE
185201000	R-5	R-5	30,056	0.69	HUGHES NATALIE & MILBURN LUKE
117762042	R-5	R-5	30,056	0.69	MILLS SUSAN E
180757000	R-5	R-5	29,621	0.68	ANDERSON JEFFERY & ANDERSON SUSAN
184754000	R-5	R-5	29,185	0.67	PETERSON JOAN
184745000	R-5	R-5	28,314	0.65	MARTIN TANNER NATHANIEL
180835000	R-5	R-5	27,007	0.62	JOHNSON MARK A
182651000	R-5	R-5	27,007	0.62	RIEDLINGER HERBERT
191074000	R-5	R-5	26,572	0.61	MOXLEY JEFFREY & MOXLEY SUNNY
184752000	R-5	R-5	26,136	0.60	NEVILLE JOHN C & NEVILLE LAUNA K
184761000	R-5	R-5	25,700	0.59	MARVIN DENNIS R & MARVIN DELORES M ETAL
180626000	R-5	R-5	25,265	0.58	HARDWICK CECILIA & HARDWICK MATTHEW
185198000	R-5	R-5	25,265	0.58	SEARS JEFFREY RUSSELL ETAL
180812000	R-5	R-5	24,829	0.57	GRAEBER SANDRA TRUSTEE
183059000	R-5	R-5	24,394	0.56	CROUCH JOHN K & CROUCH HEIDI D
182689000	R-5	R-5	24,394	0.56	MCCLURE SAMUEL CECIL & MCCLURE CLAUDIA L
986028584	R-5	R-5	23,958	0.55	CONWAY DAVID J & CONWAY LAURI K TRUSTEE
182850000	R-5	R-5	23,958	0.55	PADDOCK ANITA
184966000	R-5	R-5	23,087	0.53	LOBBESTAEL KERRY & LOBBESTAEL SANDRA
180766000	R-5	R-5	21,780	0.50	KINGSLEY MARK
182656000	R-5	R-5	21,780	0.50	KRAWSKY BRIAN & KRAWSKY DEBI
180851000	R-5	R-5	21,344	0.49	DELAMARTER DAVIS & DELAMARTER JANA
184764000	R-5	R-5	21,344	0.49	HENDERSON CATHERINE & GERKE ORRIN TRUSTEES
184795000	R-5	R-5	20,473	0.47	WITHERSPOON WILLIAM J TRUSTEE
180809000	R-5	R-5	20,038	0.46	#VALUE!
184757000	R-5	R-5	19,602	0.45	BELKNAP JAMES E & BELKNAP ARDIS JOY
180558000	R-5	R-5	19,602	0.45	HUDSON JOHN M
184756000	R-5	R-5	19,166	0.44	NICHOLSON DONNA DARLENE & NICHOLSON RICHARD E
180625000	R-5	R-5	17,860	0.41	HARDWICK CECILIA & HARDWICK MATTHEW
190680000	R-5	R-5	16,553	0.38	HOLMSTROM ROBERT & HOLMSTROM ELIZABETH
184762000	R-5	R-5	16,117	0.37	ACKLEY DORIS
180762000	R-5	R-5	15,682	0.36	JEFFERIES JON W & JEFFERIES LYNN M
184733000	R-5	R-5	15,246	0.35	HUFF DENNIS ANDREW
180579000	R-5	R-5	14,810	0.34	GERTSEN TERESA A & GERTSEN GARY M TRUSTEES
117633000	R-5	R-5	14,375	0.33	JOHNSTON JUDITH K
117634000	R-5	R-5	13,939	0.32	JOHNSTON JUDITH K
180783000	R-5	R-5	13,939	0.32	MEINING STEPHEN & MEINING TERESA
182639000	R-5	R-5	13,939	0.32	THOMAS NICHOLAS D
185193000	R-5	R-5	13,504	0.31	HUGHES NATALIE & MILBURN LUKE
184985000	R-5	R-5	13,504	0.31	SMITH MICHAEL J & SMITH MARIE B
180509000	R-5	R-5	13,068	0.30	IND APOSTOLIC LUTHERN CHURCH
185204000	R-5	R-5	12,632	0.29	SCHULTZ ERIC W & SCHULTZ VERONICA L
184801000	R-5	R-5	12,197	0.28	GERE MONICA G & GERE SCOTT L
179639000	R-5	R-5	12,197	0.28	PONENS PROPERTIES LLC
179630000	R-5	R-5	12,197	0.28	PONENS PROPERTIES LLC
182404000	R-5	R-5	10,890	0.25	FELDSTEIN RICHARD TRUSTEE
180811000	R-5	R-5	7,841	0.18	CRICKET MACHINERY LLC ETAL
180787000	R-5	R-5	7,405	0.17	GRAEBER SANDRA TRUSTEE
117591000	R-5	R-5	7,405	0.17	YONCE RICHARD & YONCE VICKI
117250000	R-5	R-5	6,970	0.16	SCHMELZER ERIC J
184768015	R-5	R-5	6,534	0.15	GREELEY CLINTON R & GREELEY JANA L
117312000	R-5	R-5	6,098	0.14	LASHER RICHARD A & LASHER SHELLY M
180508000	R-5	R-5	4,356	0.10	PECYNA THOMAS & HARTZELL DENISE TRUSTEES
184793000	R-5	R-5	3,485	0.08	NOLAN TROY
117762053	R-5	R-5	1,742	0.04	WONG DAVID J
179858000	R-5	R-5	436	0.01	CONWAY KEN & CONWAY HEIDI
			Total	5216.21	
			Number	1151	
			Number <1.5 acres	351	

Area 2: North

Parcel	Comp Plan	Zone	Area (sqft)	Area (acres)	Owner
193297000	AG	AG-20	18,551,768	425.89	MANOR LAND COMPANY INC
193309000	AG	AG-20	1,033,243	23.72	SABLE ROCK LLC
986060726	AG	AG-20	992,732	22.79	GREGER JAMES L & GREGER RONDA S
193134000	AG	AG-20	930,006	21.35	WICKERSHAM TIMOTHY & WICKERSHAM MEGAN TRUSTEES
986060725	AG	AG-20	895,594	20.56	SABLE ROCK LLC
193126000	AG	AG-20	871,200	20.00	DISALVO FRANK & DISALVO MARILYN
193095000	AG	AG-20	871,200	20.00	SHAW JOHN L & SHAW SUSAN M
193127000	AG	AG-20	871,200	20.00	STEIGELMAN MICHAEL & DOUTRICH DAWN TRUSTEES
193132000	AG	AG-20	871,200	20.00	THORNBERRY BRIAN J
193135000	AG	AG-20	634,234	14.56	BRODY CURTIS G & BRODY DENISE M TRUSTEES
181452000	AG	AG-20	561,488	12.89	PLEASANT ACRES LLC
193039000	AG	AG-20	525,769	12.07	SHELTON SHARI K & SHELTON TONY C
196003000	AG	AG-20	447,361	10.27	LENTZ GARY JR & LENTZ ANGELA
196004000	AG	AG-20	447,361	10.27	SHAFFER SARAH & SMITH DON
193133000	AG	AG-20	442,134	10.15	WESTCOTT MARK & WESTCOTT KELLI
193049000	AG	AG-20	426,017	9.78	OLSON TINA J TRUSTEE
195996000	AG	AG-20	261,360	6.00	LARSON LARRY & LARSON LOLA TRUSTEES
196011000	AG	AG-20	238,273	5.47	GAITHER OTTO SR & LOIS
196010000	AG	AG-20	236,531	5.43	EVANS ROBERT V & EVANS JEAN R TRUSTEES
196012000	AG	AG-20	234,353	5.38	DAWES JAKE
196009000	AG	AG-20	234,353	5.38	YORK GERALD & YORK PATRICIA
196013000	AG	AG-20	233,917	5.37	HERDENER MARY
193301000	AG	AG-20	229,561	5.27	CHVIROV NATALIE
196032000	AG	AG-20	217,800	5.00	ABACO CHRISTIAN & ABACO ODETTE
196021000	AG	AG-20	217,800	5.00	BACHELEZ ANDREAS & LINDSTROM NICOLE
196036000	AG	AG-20	217,800	5.00	BISHOP MICHAEL & BISHOP SHEILA
196031000	AG	AG-20	217,800	5.00	BONEY NOELLE R & BONEY ROBERT M
193137000	AG	AG-20	217,800	5.00	BRADY KELLY
196034000	AG	AG-20	217,800	5.00	CALDERON YGNACIO M & CALDERON RUTH H TRUSTEES
193136000	AG	AG-20	217,800	5.00	CHEGWIDDEN BRYAN S & CHEGWIDDEN JACKIE M ETAL
195918000	AG	AG-20	217,800	5.00	DENNY EDMUND JR
196044000	AG	AG-20	217,800	5.00	FIKE ROBERT M & FIKE VIRGINIA L TRUSTEE
196045000	AG	AG-20	217,800	5.00	FIKE ROBERT M & FIKE VIRGINIA L TRUSTEE
196027000	AG	AG-20	217,800	5.00	GAVRISHOV YEVGENIY & GAVRISHOV YELENA
196042000	AG	AG-20	217,800	5.00	GONG YU & SHANG YUQING
196020000	AG	AG-20	217,800	5.00	HARRISON CHRIS D & HARRISON DINEEN T
196030000	AG	AG-20	217,800	5.00	HESTER SARAH JEAN & YACKELL MATTHEW ALBERT
196022000	AG	AG-20	217,800	5.00	HIBBS BRUCE O & HIBBS TERESA N TRUSTEES ET AL
196039000	AG	AG-20	217,800	5.00	HUTTON BRADLEY & HUTTON D'ANN
196043000	AG	AG-20	217,800	5.00	MAYS K DOUGLAS
196026000	AG	AG-20	217,800	5.00	MILOSEVICH KENNETH & MILOSEVICH KAYLEE
196025000	AG	AG-20	217,800	5.00	PALENA JOSEPH & PALENA VIOLA
196035000	AG	AG-20	217,800	5.00	PALENA JOSEPH & PALENA VIOLA
195919000	AG	AG-20	217,800	5.00	RAY CANDACE TRUSTEE
196038000	AG	AG-20	217,800	5.00	RICHART BRODY & RICHART BREANN
196041000	AG	AG-20	217,800	5.00	SCHNABEL KEVIN R
196040000	AG	AG-20	217,800	5.00	STRUCK HENRY PHILIP & STRUCK MONICA
193138000	AG	AG-20	217,800	5.00	WASHINGTON STATE DEPARTMENT OF TRANSPORTATION
196033000	AG	AG-20	217,800	5.00	WILLIAMSON BLAINE D TRUSTEE
196029000	AG	AG-20	217,800	5.00	WOODS MARK B & SMITH-WOODS KATHLEEN A
196019000	AG	AG-20	215,622	4.95	REALGAR PROPERTIES LLC 51%
195962000	R-5	AG-20	171,626	3.94	ROWE DEVON M & ROWE LESLIE A
193333000	AG	AG-20	169,448	3.89	NAUMANN SUNNY & NAUMANN WILLIAM L
193302000	AG	AG-20	127,195	2.92	TUCKER DANIEL W
193321000	AG	AG-20	108,900	2.50	BIRNO AMER & BIRNO JESSICA
195966000	AG	AG-20	103,237	2.37	SEDERBURG JOANNE & SEDERBURG LEE ETAL
193300000	AG	AG-20	93,218	2.14	CLARK COUNTY X INC

Area 2: North

Parcel	Comp Plan	Zone	Area (sqft)	Area (acres)	Owner
986026862	AG	AG-20	73,616	1.69	KLODT JACK & ASPLUND LINDSAY NICOLE
193310000	AG	AG-20	70,567	1.62	MARVIN AARON C & MARVIN APRIL D
181507000	AG	AG-20	48,787	1.12	GALEAI DOUGLAS
193303000	AG	AG-20	47,480	1.09	APEX HOLDINGS GROUP LLC
193098000	AG	AG-20	43,560	1.00	RSZ ENTERPRISES LLP
193097000	AG	AG-20	43,560	1.00	SANTORO BENJAMIN D & SANTORO ALISHA N
181529000	AG	AG-20	43,124	0.99	PLEASANT ACRES LLC
193306000	AG	AG-20	36,155	0.83	NORRIS TAMI S & NORRIS MICKEL
193304000	AG	AG-20	14,810	0.34	PENNOCK SUSAN & BURNETT JEREMY
195971005	RC	CR-1	43,560	1.00	NORTHWEST TRANSPORTATION SERVICES INC
195971010	RC	CR-1	43,560	1.00	NORTHWEST TRANSPORTATION SERVICES INC
193074000	RC	CR-2	142,441	3.27	CLARK COUNTY EXCAVATING AND GENERAL CONTRACTING INC
193073000	RC	CR-2	133,294	3.06	D J AND A PROPERTIES XV LLC & MAYNARD MARK C
193044000	RC	CR-2	92,783	2.13	HLS 72ND BATTLE GROUND LLP
193081000	RC	CR-2	92,783	2.13	SUNG JOON CHO & SUNG HO CHO
193085000	RC	CR-2	67,518	1.55	BGROUND LLC
193066000	RC	CR-2	53,579	1.23	MAHONEY CAREY & CAMERON KRISTINE A
193112000	RC	CR-2	48,787	1.12	DOLLARS CORNER LODGE NO. 2423 LOYAL ORDER OF MOOSE
193102000	RC	CR-2	48,787	1.12	DRAINAGE MASTERS LLC
193101000	RC	CR-2	47,916	1.10	MOFFORD CURT & MOFFORD PATRICIA
193075000	RC	CR-2	17,424	0.40	DOLLARS CORNER LODGE NO. 2423 LOYAL ORDER OF MOOSE
193080000	RC	CR-2	12,197	0.28	KENNEDY DONALD & MAYNARD MARK
193100000	RC	CR-2	7,841	0.18	BRADY KERRY
986030631	RC	CR-2	5,227	0.12	KENNEDY DONALD & MAYNARD MARK
193057000	R-10	R-10	1,103,810	25.34	VEITENHEIMER FLORENCE P ETAL
193059000	R-10	R-10	899,950	20.66	VEITENHEIMER FLORENCE P ETAL
986034167	R-10	R-10	871,200	20.00	NIELSEN JEREMY J & NIELSEN SARAH L
193069000	R-10	R-10	848,549	19.48	ROOD GARY J & ROOD CHRISTINE C CO-TRUSTEES
193103000	R-10	R-10	656,449	15.07	SWALLING CARL A
193038000	R-10	R-10	607,226	13.94	OROZCO ERNESTO RAMIREZ
193130000	R-10	R-10	558,439	12.82	KAMPE CRAIG W & KAMPE MELISSA M
193110000	R-10	R-10	558,439	12.82	POLLOCK ROBERT & POLLOCK DEBRA
193091000	R-10	R-10	457,380	10.50	FALLON KIMBERLY L & FALLON CHRISTOPHER W
986065604	R-10	R-10	438,649	10.07	VEITENHEIMER TODD G & VEITENHEIMER LEAH C
193050000	R-10	R-10	435,600	10.00	BEAN RICHARD J BEAN ROBIN E TRUSTEES
193125000	R-10	R-10	435,600	10.00	SOLOVIOV TIMOFEY & DOBBIN MOLLI
193054002	R-10	R-10	433,858	9.96	WIARD MATTHEW & WIARD DANIELLE
193047000	R-10	R-10	413,820	9.50	MICHAEL CURTIS R
193054001	R-10	R-10	411,206	9.44	WIARD MATTHEW & WIARD DANIELLE
193053000	R-10	R-10	392,040	9.00	VEITENHEIMER LUKE R & VEITENHEIMER SHEALYN
193106000	R-10	R-10	391,169	8.98	STEPHENS MATTHEW R & STEPHENS KELSEY M ETAL
193090000	R-10	R-10	364,597	8.37	VILLARREAL JAMES C & VILLARREAL ROBIN M
193120000	R-10	R-10	333,234	7.65	WALZ FAMILY LIMITED PARTNERSHIP
193121000	R-10	R-10	331,056	7.60	WALZ CURT R
196017000	R-10	R-10	317,988	7.30	STEVENS ARMAND P & STEVENS TRACY D
193037000	R-10	R-10	305,356	7.01	KAMPE CRAIG WALTHER & KAMPE MELISSA M
193129000	R-10	R-10	261,360	6.00	KAMPE CRAIG W & KAMPE MELISSA M
193114000	R-10	R-10	231,739	5.32	BALKOWITSCH RONALD
193124000	R-10	R-10	228,690	5.25	ANDERS THOMAS & ANDERS ELIZABETH
193119000	R-10	R-10	228,690	5.25	JAHANSHAHI MASOOD & JAHANSHAHI GERTRUDE T
193111000	R-10	R-10	217,800	5.00	BALKOWITSCH RONALD & BALKOWITSCH KATHERINE
193051000	R-10	R-10	217,800	5.00	REID KRIS L & REID CAROL J L
193123000	R-10	R-10	217,800	5.00	VEITENHEIMER ALLEN
193058000	R-10	R-10	123,710	2.84	SHEADEL ROGER G & SHEADEL VONNIE P TRUSTEES
193118000	R-10	R-10	111,949	2.57	WOODBERRY MERAL & WOODBERRY TERESA
193116000	R-10	R-10	105,851	2.43	ERICKSON JEFFERY P & ERICKSON LORI J
196305017	R-10	R-10	80,586	1.85	MADSEN MICHAEL P & MADSEN ELIZABETH C TRUSTEES

Area 2: North

Parcel	Comp Plan	Zone	Area (sqft)	Area (acres)	Owner
193108000	R-10	R-10	80,150	1.84	BEHRENT BRAD & BEHRENT JENNIFER
193070000	R-10	R-10	43,560	1.00	ROOD GARY J & ROOD CHRISTINE C CO-TRUSTEES
193048000	R-10	R-10	40,075	0.92	ERICKSON TY & ERICKSON DEANNA
116043000	UL	R1-10	108,900	2.50	SADLER MICHELLE
986061713	R-5	R-5	1,135,609	26.07	PACIFIC LIFESTYLE HOMES INC
196181000	R-5	R-5	871,200	20.00	KUZMENKO NIKOLAY
193089000	R-5	R-5	685,199	15.73	SWALLING CARL A
178853000	R-5	R-5	669,082	15.36	CEDAR TREE
116450000	R-5	R-5	653,400	15.00	KAPITANOVICH GLEN & KAPITANOVICH SYLVIA
196178000	R-5	R-5	653,400	15.00	RASMUSSEN LINDA K TRUSTEE
178842000	R-5	R-5	653,400	15.00	WILLIAMS VIRGIL F III TRUSTEE
181503000	R-5	R-5	602,870	13.84	SIRACUSA PAUL J & HOCHBERG EILEEN B TRUSTEES
196002000	R-5	R-5	535,352	12.29	SHAFFER RICHARD & SHAFFER JEANNE TRUSTEES
196046000	R-5	R-5	517,057	11.87	AHO MELVIN S & AHO SARI A
178898000	R-5	R-5	509,652	11.70	SECRET SPRINGS LLC
178858000	R-5	R-5	435,600	10.00	ANDERSON JACOB R & ANDERSON JENNA R
178859000	R-5	R-5	435,600	10.00	BRODERS JOSEPH & BRODERS KAITLIN JAYNE
178875000	R-5	R-5	435,600	10.00	JOLLIE DAVID & MORGAN CINDY
178870000	R-5	R-5	435,600	10.00	REISTER MELVIN S & FANDRICH BECKY J
178908000	R-5	R-5	435,600	10.00	WALD LLC
181195000	R-5	R-5	435,600	10.00	WILSON TRENTON H & WILSON RACHEL L
196007000	R-5	R-5	431,244	9.90	AHO MELVIN & AHO SARI
193317000	R-5	R-5	427,324	9.81	FEIGION ARTHUR & FEIGION SUSAN
178893000	R-5	R-5	426,452	9.79	BERRY DONALD & BERRY SUNDAY
178933000	R-5	R-5	426,017	9.78	ALARCON-EVANS MELISSA
181194000	R-5	R-5	415,998	9.55	TUTTLE RIAN & TUTTLE ANGELA
178889000	R-5	R-5	411,206	9.44	HESS KEN & BOLLENS JENNA
196037000	R-5	R-5	398,574	9.15	KUTSAR LARISA & KUTSAR ALEX
178942000	R-5	R-5	396,396	9.10	NICKELS JOANN
178878000	R-5	R-5	391,604	8.99	SHKURINSKIY NIKOLAY & SHKURINSKIY YEVA
178868000	R-5	R-5	388,120	8.91	STUTESMAN JERALD A
181575000	R-5	R-5	385,070	8.84	CONCANNON MATTHEW & CONCANNON KOREEN
193332000	R-5	R-5	384,199	8.82	HANN THOMAS C & HANN KARI M
178884000	R-5	R-5	365,904	8.40	BARRON TERESA
178855000	R-5	R-5	355,885	8.17	ZAKHARYUK PAVEL & ZAKHARYUK NADEZHDA
196016000	R-5	R-5	351,965	8.08	RUSSELL CODY
196014000	R-5	R-5	348,480	8.00	DEARING ERIN
196263000	R-5	R-5	348,480	8.00	SULLIVAN JOHN L & SULLIVAN MARIA L
193063000	R-5	R-5	344,124	7.90	ROMITO ROBERT ANTHONY & ROMITO KRISTY A
986036579	R-5	R-5	337,154	7.74	HILL ANTHONY R & HIEB SCOTT
193061000	R-5	R-5	331,492	7.61	PALADENI JOHN M TRUSTEE
195927000	R-5	R-5	329,314	7.56	TSYBIKOV ANDREY & TSYBIKOV SVETLANA
179188000	R-5	R-5	328,878	7.55	COOK CATHERINE
179110000	R-5	R-5	326,700	7.50	SIGRIST ANDREW J & SIGRIST KYLE J
178953000	R-5	R-5	323,215	7.42	HAUSER BETTY J TRUSTEE
117765050	R-5	R-5	321,908	7.39	WRIGHT CLIFFORD D & WRIGHT TRACY L TRUSTEES
195917000	R-5	R-5	314,068	7.21	PAGEL THOMAS L & PAGEL SANDRA L
195931000	R-5	R-5	312,325	7.17	MCRAE JEFFREY & MCRAE BONNIE
193327000	R-5	R-5	312,325	7.17	PADDOCK KENNETH & REILLY GLENDA S
196179000	R-5	R-5	310,147	7.12	ONEAL EMILY TRUSTEE
178909001	R-5	R-5	309,712	7.11	LIESER BILLEE J
178880000	R-5	R-5	296,208	6.80	GIFFONI JOSEPH P & GIFFONI LINDA L TRUSTEES
181196000	R-5	R-5	285,318	6.55	GRIFFIN SHIRLEY & GRIFFIN DAVID
193316000	R-5	R-5	279,220	6.41	BARRON VIDAL PEREZ & DURANTE GLORIA BERMUDEZ
178841000	R-5	R-5	270,508	6.21	BOE DEBRA
181526000	R-5	R-5	270,508	6.21	VU PHUONG DINH TRAN
196256000	R-5	R-5	266,587	6.12	GOODE RICHARD & GOODE CAROL

Area 2: North

Parcel	Comp Plan	Zone	Area (sqft)	Area (acres)	Owner
195946000	R-5	R-5	264,845	6.08	HILLER MICHAEL T
196048000	R-5	R-5	261,360	6.00	DEARING MATT A & DEARING ERIN E
196005000	R-5	R-5	261,360	6.00	NUGENT TRAVIS W
196299000	R-5	R-5	261,360	6.00	ONEAL EMILY TRUSTEE
193313000	R-5	R-5	250,906	5.76	LINDBERG THOMAS & LINDBERG CYNTHIA
196188000	R-5	R-5	250,470	5.75	KNIGHT ROBERT & KNIGHT SANDRA
196159000	R-5	R-5	248,292	5.70	WILSON CEMETERY
178862000	R-5	R-5	246,114	5.65	TUKHASHVILI LARISA TRUSTEE
181556000	R-5	R-5	245,678	5.64	NELSON RODNEY LEE & NELSON KAREN ELIZABETH TRUSTEES
196000000	R-5	R-5	244,372	5.61	ASBRIDGE ROBERT C JR & ASBRIDGE JANET W TRUSTEES
195928000	R-5	R-5	244,372	5.61	PACE AMY LYNN & PACE LAMAR
196018000	R-5	R-5	240,451	5.52	GAITHER DELVIN & GAITHER MARY
193045000	R-5	R-5	239,580	5.50	THOMAS MILDRED C
178883000	R-5	R-5	233,917	5.37	BILIC TOM & BILIC DELIA
195979000	R-5	R-5	233,482	5.36	PARIS DEANNE CAROLYN
196340000	R-5	R-5	232,610	5.34	AILANJIAN MARK D & AILANJIAN CATHLEEN TRUSTEES
196292000	R-5	R-5	230,868	5.30	GUIER GARY M & GUIER NANCY P
195920000	R-5	R-5	230,868	5.30	VALENCIA GILDARDO & VALENCIA ELODIA
196164000	R-5	R-5	229,561	5.27	PARSONS LORETTA D
196166000	R-5	R-5	228,254	5.24	CHRISTENSEN ROBERT K TRUSTEE
196325000	R-5	R-5	228,254	5.24	CHRISTENSEN ROBERT K TRUSTEE
117765020	R-5	R-5	227,819	5.23	GRIFFIN SHIRLEY J & STOUT LARRY L
195984000	R-5	R-5	225,641	5.18	MUSSER RONALD & MUSSER ROWENA
193319000	R-5	R-5	224,770	5.16	COCKLIN PROPERTIES LLC
193344000	R-5	R-5	224,334	5.15	COCKLIN PROPERTIES LLC
195978000	R-5	R-5	223,027	5.12	CASCIATO DONNA A
196163000	R-5	R-5	222,592	5.11	GRAVITT ANOUSONE ANDEE DAWN & GRAVITT TIMOTHY SHANE
196318000	R-5	R-5	222,592	5.11	#VALUE!
181567000	R-5	R-5	221,720	5.09	FENSTERMAKER ROBERT K & FENSTERMAKER LINDA A
193328000	R-5	R-5	220,414	5.06	HARRIS KEVIN E & SCHNELL KRISTINA N
196008000	R-5	R-5	219,978	5.05	ABLE FENCE COMPANY INC
196248000	R-5	R-5	219,978	5.05	BECKER PAUL F
178946000	R-5	R-5	219,978	5.05	BUSH MARK A & BUSH MICHELLE M
181570000	R-5	R-5	219,978	5.05	COUCH TROY L & COUCH BRENDA K
181558000	R-5	R-5	219,978	5.05	STEWART ROBERT B & STEWART JACQUELIN
193330015	R-5	R-5	219,978	5.05	SUVORAVA NATALLIA & DOLIA ARTSIOM
181550000	R-5	R-5	219,542	5.04	BURGESS LAUREL J & BURGESS JERALD H TRUSTEES
178955010	R-5	R-5	219,542	5.04	KUNG PETER L & KUNG LAURA P TRUSTEES
178955015	R-5	R-5	219,542	5.04	LANG BARBARA C TRUSTEE
181560000	R-5	R-5	219,542	5.04	MCWILLIAMS KEVIN & MCWILLIAMS TRUDIE
178955005	R-5	R-5	219,542	5.04	MORRIS KEITH F & MORRIS HEATHER D TRUSTEES
178955000	R-5	R-5	219,542	5.04	SILBERNAGEL DARIN & SILBERNAGEL CHELSEA
986036411	R-5	R-5	219,107	5.03	CHAUSOV DMITRIY & CHAUSOV YANA
178888000	R-5	R-5	219,107	5.03	QUATTLEBAUM HOWARD GLEN
181559000	R-5	R-5	218,671	5.02	DOBBINS STEPHEN J & DOBBINS KATHI L TRUSTEES
181468000	R-5	R-5	218,671	5.02	SANDBERG DEVIN G
178945000	R-5	R-5	218,671	5.02	TROMBELLO JUSTIN & TROMBELLO KARLA A
196326000	R-5	R-5	218,671	5.02	WRIGHT SAMUEL & WRIGHT MARYLOU
181574000	R-5	R-5	218,236	5.01	ARIONUS DON & ARIONUS PATRICIA
181555000	R-5	R-5	218,236	5.01	BESEDA NIN J & WATERFIELD PATRICIA
181242000	R-5	R-5	218,236	5.01	NETZER INGE
181573000	R-5	R-5	218,236	5.01	PARIS ADAM L & LAWRENCE NICOLE
116314000	R-5	R-5	217,800	5.00	20206 FARMHOUSE LLC
116310000	R-5	R-5	217,800	5.00	ACKLEY GREGORY A & ACKLEY GRETA M
181565000	R-5	R-5	217,800	5.00	ANDERSON DEBRA L
195970000	R-5	R-5	217,800	5.00	ANDERSON VERNON A
178854000	R-5	R-5	217,800	5.00	BEAGLE RONALD L

Area 2: North

Parcel	Comp Plan	Zone	Area (sqft)	Area (acres)	Owner
179181000	R-5	R-5	217,800	5.00	BEHRENS GAIL L
179179000	R-5	R-5	217,800	5.00	BEHRENS KENNETH & BEHRENS GEORGIA
179180000	R-5	R-5	217,800	5.00	BEHRENS L T & BEHRENS SHARON
178958000	R-5	R-5	217,800	5.00	BENSON DAREN T
178883005	R-5	R-5	217,800	5.00	BILIC MICHAEL F & JEFFRIES-BILIC JENNIFER TRUSTEES
179131000	R-5	R-5	217,800	5.00	BOND BOYD STEPHAN & BOND JODY K
178867000	R-5	R-5	217,800	5.00	BORUL LILIYA
116180000	R-5	R-5	217,800	5.00	BRACKEEN GEOFFREY & BRACKEEN DEBRA
116061000	R-5	R-5	217,800	5.00	BRACKEEN GEOFFREY & BRACKEEN DEBRA
178845000	R-5	R-5	217,800	5.00	BRADLEY BENJAMIN J & BRADLEY SARAH
116330000	R-5	R-5	217,800	5.00	BROMLEY KEVIN M & BROMLEY BETH L
196204000	R-5	R-5	217,800	5.00	BROWN RICCI L & SHAO FENG ZHI
196336000	R-5	R-5	217,800	5.00	CANTRELL DANIEL L & CANTRELL JESSICA L
193334000	R-5	R-5	217,800	5.00	CARLSON JAMES N & CARLSON ALLISON C
178940000	R-5	R-5	217,800	5.00	COFER ANDREW B & COFER CARRIE R
178922000	R-5	R-5	217,800	5.00	COLLIER DAN & COLLIER ALICE
178957000	R-5	R-5	217,800	5.00	CROOK ALAN E & WAGGONER WENDY L TRUSTEES
116340000	R-5	R-5	217,800	5.00	DEEGAN KELLI & DEEGAN JEREMY
181577000	R-5	R-5	217,800	5.00	ERICH JONATHAN & ERICH SUSAN
178937000	R-5	R-5	217,800	5.00	FROMMLET MARC CHRISTOPHER & FROMMLET TERESA ANN ETAL
178944000	R-5	R-5	217,800	5.00	GAGNON PATRICK M & GAGNON AMBER
178906000	R-5	R-5	217,800	5.00	GIFFONI JOSEPH P & GIFFONI LINDA L TRUSTEES
181563000	R-5	R-5	217,800	5.00	GOECKE RANDALL SCOTT & GOECKE LISA JEAN TRUSTEES
178890000	R-5	R-5	217,800	5.00	HANNU NAAMAN R & HANNU JANE L
178934000	R-5	R-5	217,800	5.00	HARKER JACOB R
196347000	UL	R-5	217,800	5.00	HARRIS GRACE V TRUSTEE
196205000	UL	R-5	217,800	5.00	HARRIS GRACE V TRUSTEE
196176000	R-5	R-5	217,800	5.00	HARRIS GRACE V TRUSTEE
116400000	R-5	R-5	217,800	5.00	HART KATHARINE & HART THOMAS L
116120000	R-5	R-5	217,800	5.00	HARVELL JANET
178951000	R-5	R-5	217,800	5.00	HAUSER BETTY J TRUSTEE
178861000	R-5	R-5	217,800	5.00	HAUSER BETTY J TRUSTEE
178913000	R-5	R-5	217,800	5.00	HAUSER BETTY J TRUSTEE
178952000	R-5	R-5	217,800	5.00	HAUSER BETTY J TRUSTEE
986036578	R-5	R-5	217,800	5.00	HILL ANTHONY & HILL REBECCA M
181314000	R-5	R-5	217,800	5.00	HOMOLA KENNETH R JR & HOMOLA LORA
116110000	R-5	R-5	217,800	5.00	HOWARD KATHY J
196218000	R-5	R-5	217,800	5.00	HUGHES DONALD & HUGHES GAIL
116060000	R-5	R-5	217,800	5.00	HUNT MARTIN & HUNT LILA
178874000	R-5	R-5	217,800	5.00	INECO MARIO & INECO JANICE
116090000	R-5	R-5	217,800	5.00	JCTSK LLC
116260000	R-5	R-5	217,800	5.00	KILLINGER STEVEN W & KILLINGER SUSAN K
179182000	R-5	R-5	217,800	5.00	KIMBALL JOHN W & KIMBALL LOUISE G
116350000	R-5	R-5	217,800	5.00	LATTER DAY SAINTS CHURCH
178938000	R-5	R-5	217,800	5.00	LAUDER ANTHONY J & LAUDER HEIDI S
116270000	R-5	R-5	217,800	5.00	LIU LOUIE & ZHANG BETTY TRUSTEES
178844000	R-5	R-5	217,800	5.00	LOMBARD ALICE BRINTON & LOMBARD ANDREW DAVID
178857000	R-5	R-5	217,800	5.00	MADDUX JACQUELINE & MADDUX JOSEPH M SR
116320000	R-5	R-5	217,800	5.00	MALLARI JASON C & OCHOA CHELSEA
178871000	R-5	R-5	217,800	5.00	MASON BARRY D & MASON CHAE YON
178896000	R-5	R-5	217,800	5.00	MCNULTY KENNETH A
193340000	R-5	R-5	217,800	5.00	MERITT MICHAEL ROSS & MERITT KIMBERLEY ANNE
181562000	R-5	R-5	217,800	5.00	MORGUS JUDITH A TRUSTEE
196199000	R-5	R-5	217,800	5.00	MOSS MARTHA E
196346000	R-5	R-5	217,800	5.00	MOWRY RENEE
193311000	R-5	R-5	217,800	5.00	NAGUET-HUGHES JOELLE
193052000	R-5	R-5	217,800	5.00	NAUMAN-POOLE JULIA A & POOLE THURSTON E JR

Area 2: North

Parcel	Comp Plan	Zone	Area (sqft)	Area (acres)	Owner
178943000	R-5	R-5	217,800	5.00	NICKELS DAVID K & NICKELS TAMIRA L TRUSTEES
196329000	R-5	R-5	217,800	5.00	NORTHWEST TRUSTEE & MANAGEMENT SERVICES LLC TRUSTEE
196196000	R-5	R-5	217,800	5.00	ONEAL EMILY TRUSTEE
196348000	R-5	R-5	217,800	5.00	ONEAL EMILY TRUSTEE
181578000	R-5	R-5	217,800	5.00	ORR JOSEPH A & ORR SUSAN K
116280000	R-5	R-5	217,800	5.00	OTTO ALICIA M & OTTO PAUL E
116051000	R-5	R-5	217,800	5.00	OWEN BROOKS & OWEN JUDY TRUSTEE
178941000	R-5	R-5	217,800	5.00	PACIFIC PIONEER LLC
193339000	R-5	R-5	217,800	5.00	PEARSON DANIEL A
116170000	R-5	R-5	217,800	5.00	PERRY TYLER & PERRY DEBRA
178851000	R-5	R-5	217,800	5.00	PETERSON TIMOTHY & PETERSON LINDA
178863000	R-5	R-5	217,800	5.00	PRIMLEY TERRY D & PRIMLEY KIM M TRUSTEES
986030634	R-5	R-5	217,800	5.00	RADU MIHAI & RADU MIRELA R
196337000	R-5	R-5	217,800	5.00	ROBERTS JAMES B & ROBERTS PAMELA TRUSTEE
181553000	R-5	R-5	217,800	5.00	RODDY TIMOTHY J & IRWIN LISA M TRUSTEES
116080000	R-5	R-5	217,800	5.00	RODRIGUEZ JOSE & RODRIGUEZ LUCIA M
178932000	R-5	R-5	217,800	5.00	ROTH JAMES P TRUSTEE
193342000	R-5	R-5	217,800	5.00	RUSSELL JAMES K & RUSSELL SANDRA L
116190000	R-5	R-5	217,800	5.00	SALTER JOHN & ARTHUR PHILLIP
178939000	R-5	R-5	217,800	5.00	SATALICH CHRISTOPHER B
181214000	R-5	R-5	217,800	5.00	SAYENKO DAVID N & SAYENKO NADEZHDA A
179099000	R-5	R-5	217,800	5.00	SCOTT JUSTIN
193346000	R-5	R-5	217,800	5.00	SICILIA ANTHONY R & SICILIA MARLENA
178840000	R-5	R-5	217,800	5.00	SIGMAN BENJAMIN M & SIGMAN JENNIFER
178856000	R-5	R-5	217,800	5.00	SIMPSON ARTHUR & SIMPSON LINDA M
181215000	R-5	R-5	217,800	5.00	SMITH MONTY & SMITH WANDA
178936000	R-5	R-5	217,800	5.00	SNIDER THOMAS V TRUSTEE ETAL
196339000	R-5	R-5	217,800	5.00	STARR ELWOOD B & LOY JUDITH
193336000	R-5	R-5	217,800	5.00	STEWART MARLA J & STEWART MARTY A
178947000	R-5	R-5	217,800	5.00	STREISSGUTH STEVEN & STREISSGUTH KATHLEEN TRUSTEES
178876000	R-5	R-5	217,800	5.00	STREISSGUTH-JACOBSEN KAY TRUSTEE
116210000	R-5	R-5	217,800	5.00	SUNDBERG SCOTT L & SHAW DOROTHA A
193337000	R-5	R-5	217,800	5.00	SWAIN DANNY L & SWAIN LISA L
178891000	R-5	R-5	217,800	5.00	TANCA PAUL & TANCA BRITTNEY
196015000	R-5	R-5	217,800	5.00	TANNINEN HOWARD & TANNINEN DEBORAH
178929000	R-5	R-5	217,800	5.00	TAYLOR DANIEL E & TAYLOR TERESA
181576000	R-5	R-5	217,800	5.00	TURPIN ROBERT TODD & DAMATO LORI ANN
193315000	R-5	R-5	217,800	5.00	VICK NATHAN RYAN & VICK TERESA JUNE
178921000	R-5	R-5	217,800	5.00	WALTERS JUSTIN & WALTERS BRYNN
179098000	R-5	R-5	217,800	5.00	WALTERS RONALD & WALTERS KATHRYN
193056000	R-5	R-5	217,800	5.00	WEIKER MICHELLE M
196238000	R-5	R-5	217,800	5.00	WETTER BRENT & WETTER DIANE K
178935000	R-5	R-5	217,800	5.00	WILSON PHILIP & WILSON GWENDOLYN
178928000	R-5	R-5	217,800	5.00	ZANDER WILLIAM & ZANDER LAUREL
116295000	R-5	R-5	217,800	5.00	ZUMSTEIN DONALD J SR & ZUMSTEIN B JOANNE TRUSTEE
178899000	R-5	R-5	216,929	4.98	BARRON RAUL M & BARRON ESPERANZA
178900000	R-5	R-5	216,929	4.98	DADDYDOG HOLDINGS LLC
179177000	R-5	R-5	216,493	4.97	SPRENGER DEAN & SPRENGER DIANE
181568000	R-5	R-5	216,058	4.96	NELSON RODNEY LEE & NELSON KAREN ELIZABETH TRUSTEES
179108000	R-5	R-5	216,058	4.96	SPRENGER DEAN
196342000	R-5	R-5	215,622	4.95	KADEN WILLIAM F & KADEN BROOKE M ETAL
181561000	R-5	R-5	215,622	4.95	LIPPIS CARRIE LYNN & LIPPIS DANIEL JAMES
193062000	R-5	R-5	215,186	4.94	CONDON KENNETH L & CONDON SHERRY L
117765041	R-5	R-5	214,751	4.93	MCCORKLE RICK
117765040	R-5	R-5	214,315	4.92	MITCHELL JOHN R JR & MITCHELL KATHARINE T TRUSTEES
193343000	R-5	R-5	213,444	4.90	COPELAND STUART R & COPELAND MICHELE L
178860000	R-5	R-5	213,444	4.90	PRIMLEY TERRY D & PRIMLEY KIM M TRUSTEES

Area 2: North

Parcel	Comp Plan	Zone	Area (sqft)	Area (acres)	Owner
178910000	R-5	R-5	213,008	4.89	ALARCON-EVANS MELISSA
179190000	R-5	R-5	212,573	4.88	HAWS JOANNE & ESPINOZA TIMOTHY
196182000	R-5	R-5	211,266	4.85	CLARK DONNA L
179125000	R-5	R-5	211,266	4.85	JEFFERIES INA
179121000	R-5	R-5	211,266	4.85	LOWE NICK L & BRINTON MEG R
179129000	R-5	R-5	210,830	4.84	SHEADEL ROGER C & SHEADEL VONNIE P TRUSTEES
178849000	R-5	R-5	209,524	4.81	BARTON DAVID & BARTON JACKLYNE
178925000	R-5	R-5	209,524	4.81	MCBRIDE GEORGE W
986026859	R-5	R-5	208,652	4.79	MONAHAN JOHN J III & MONAHAN HOLLY R
181213000	R-5	R-5	207,781	4.77	GRIFFIN SHIRLEY & GRIFFIN-WURZER LISA R
117765022	R-5	R-5	207,781	4.77	GRIFFIN SHIRLEY J & STOUT LARRY L
181270000	R-5	R-5	207,781	4.77	LAZIER JERRY H
116130000	R-5	R-5	207,781	4.77	ROYAL THRONE LLC
181211000	R-5	R-5	207,781	4.77	WILLIAMS GREGORY C & WILLIAMS KRISTINE L
193064000	R-5	R-5	203,861	4.68	SWALLING CARL A
178926000	R-5	R-5	202,554	4.65	GRAUE MARK & GRAUE JACKIE
178848000	R-5	R-5	201,247	4.62	MENDEZ EURANIA ARELLANO & TORRES BLANCA
181456000	R-5	R-5	200,376	4.60	BROOKS JARED & BROOKS BRIANNA
181451000	R-5	R-5	200,376	4.60	RESLEFF DUSTIN ROY
196165000	R-5	R-5	200,376	4.60	SIMPER EVAN J & SIMPER SUSAN J
116360000	R-5	R-5	199,069	4.57	LUCESCU NICOLAIE & LUCESCU SILVIA
193341000	R-5	R-5	198,198	4.55	KOTS STAN & KOTS MARYANA
195922000	R-5	R-5	197,762	4.54	GUILLETTE CANDACE & GUILLETTE THOMAS
181566000	R-5	R-5	196,891	4.52	BAYS JEANNIE L & BAYS LYLE A TRUSTEES
181564000	R-5	R-5	196,891	4.52	MORGAN KATHERINE A TRUSTEE
179101000	R-5	R-5	196,456	4.51	ESPINOZA VALENTIN ANAYA & PEREZ RUEDAS CAREN ESTHER
196295005	R-5	R-5	196,020	4.50	CAESAR ERIK & CAESAR MARLA
179124000	R-5	R-5	191,664	4.40	HAWKE RYAN & HAWKE KARLA
178927000	R-5	R-5	189,922	4.36	X CHANGE RECOVERY
193041000	R-5	R-5	185,566	4.26	URBAN DARYL E & URBAN TRUDY E TRUSTEES
116317000	R-5	R-5	185,130	4.25	#VALUE!
196311000	R-5	R-5	181,210	4.16	BLANCHARD TODD E & BLANCHARD JOANNA W
178897000	R-5	R-5	180,774	4.15	MOFFORD CURTIS M
181527000	R-5	R-5	177,725	4.08	KEYS GREG & KEYS LISA
178915000	R-5	R-5	177,289	4.07	HUSTON GEORGIA L TRUSTEE
195943000	R-5	R-5	174,240	4.00	BJERKE WILLIAM & BJERKE OLIVIA
196243000	R-5	R-5	174,240	4.00	BRAHMER SCOTT G & BRAHMER BRITTANY P TRUSTEES
116070000	R-5	R-5	174,240	4.00	HUNT MARTIN & HUNT LILA
116241000	R-5	R-5	174,240	4.00	LUPEKHA VITALY & LUPEKHA VICTORIA
117765010	R-5	R-5	174,240	4.00	NORDAHL ARNE M & NORDAHL LORRAINE L TRUSTEES
181446000	R-5	R-5	174,240	4.00	SCHURMAN LESTER
181219000	R-5	R-5	174,240	4.00	WORTHINGTON DENNIS W 20% INT
178931000	R-5	R-5	174,240	4.00	ZEINER THOMAS & ZEINER LISA TRUSTEES
193094000	R-5	R-5	173,369	3.98	BONNICKSON M A & BONNICKSON BOBBIE
178847000	R-5	R-5	170,755	3.92	ALPYOROV PAVEL V & ALPYOROV OLESYA A
196226000	R-5	R-5	165,528	3.80	GOLDEN EAGLE INC
179123000	R-5	R-5	163,786	3.76	BERNHARDT RANDAL C
179158000	R-5	R-5	163,786	3.76	HOMOLA ROLAND D & HOMOLA BRITTANY E
116390000	R-5	R-5	162,043	3.72	21808 LLC
196344000	R-5	R-5	162,043	3.72	MASTIN LARRY & MASTIN CAROLYN
116380000	R-5	R-5	160,736	3.69	MICHAELS WILLIAM & MICHAELS LAURA
196320005	R-5	R-5	156,816	3.60	MCCANDLISH VICTORIA DIANE & HEACOCK NEIL
116101000	R-5	R-5	153,331	3.52	HOWARD KATHY J
196171000	R-5	R-5	152,896	3.51	SONNERS SCOTT & SONNERS VICKI TRUSTEES
195971000	R-5	R-5	152,460	3.50	BENTON DONALD MARK & BENTON MARY ENDERS TRUSTEES
196295000	R-5	R-5	152,460	3.50	KREHBIEL DONALD S
178907000	R-5	R-5	151,153	3.47	GALVAN JOSE & GALVAN MARIA

Area 2: North

Parcel	Comp Plan	Zone	Area (sqft)	Area (acres)	Owner
117765033	R-5	R-5	150,718	3.46	SCHURMAN SUSAN A TRUSTEE
196202000	R-5	R-5	146,362	3.36	BROSIUS LESLIE E
196235000	R-5	R-5	144,619	3.32	GOLDEN EAGLE INC
116240000	R-5	R-5	144,184	3.31	BARNHILL RONALD ALLEN & MCMURRAY-BARNHILL JUDYANNE
178872010	R-5	R-5	143,312	3.29	GOLDSTON TIPTON E & GOLDSTON MARILYNN J TRUSTEES
116435000	R-5	R-5	142,006	3.26	HERNANDEZ LEONEL & ALVARADO OLGA
196234000	R-5	R-5	140,263	3.22	AMUNDSON RANDOLPH E & JACQUELYN M TRUSTEES
196210000	R-5	R-5	140,263	3.22	LEVITT STEPHEN A & LEVITT GAIL M
986026926	R-5	R-5	135,907	3.12	LATTER DAY SAINTS CHURCH
196224000	R-5	R-5	134,165	3.08	PALMER JAMES MONROE & PALMER CAROLYN
181210000	R-5	R-5	131,987	3.03	LEHNERTZ THOMAS J & LEHNERTZ CYNTHIA
196294005	R-5	R-5	131,551	3.02	BUCHHOLZ PAUL
196208000	R-5	R-5	130,680	3.00	CROWDUS JAMES C & CROWDUS MADELEINE A TRUSTEES
196216000	R-5	R-5	130,680	3.00	FIELDS SUSAN R
116230000	R-5	R-5	130,680	3.00	KOLLER ROBERT D & KOLLER KATHLEEN D CO-TRUSTEES
178909002	R-5	R-5	130,680	3.00	LIESER BRIAN C & LIESER RITA J
116430000	R-5	R-5	130,680	3.00	MOLLOY ROBERT E
196169000	R-5	R-5	130,244	2.99	TUCK JANNA B & TUCK AARON J
196267000	R-5	R-5	130,244	2.99	WILLIAMS GUY R & WILLIAMS CANDACE M
196168000	R-5	R-5	129,809	2.98	GOLDEN EAGLE INC
196203000	R-5	R-5	128,938	2.96	SELDEN MATTHEW & SELDEN KRISTIN
196183000	R-5	R-5	126,324	2.90	#VALUE!
179185000	R-5	R-5	125,017	2.87	SHERWOOD JASON R & SHERWOOD ANDREA D
193088000	R-5	R-5	124,582	2.86	TARCUS MAGDALENA R & TARCUS GHEORGHE
196265000	R-5	R-5	123,710	2.84	BUERK MARGARET WILLENA
196335000	R-5	R-5	121,968	2.80	MEULER JOSH & MEULER DANIELLE
195972000	R-5	R-5	121,097	2.78	PAGEL THOMAS L
195968000	R-5	R-5	121,097	2.78	PAGEL THOMAS L
196333000	R-5	R-5	119,790	2.75	ALBRICI KATHLEEN
181229000	R-5	R-5	119,790	2.75	BOGDANOV LYUDMILA & BOGDANOV ALEKSEY
193086000	R-5	R-5	119,790	2.75	SMITHLINE DOUGLAS & SMITHLINE MARY
181226000	R-5	R-5	119,354	2.74	ENGLISH KENNETH L & ENGLISH CATHY D TRUSTEES
116200000	R-5	R-5	118,919	2.73	HOGUE DOUG P ETAL
196221005	R-5	R-5	118,919	2.73	RUTH JOYCE A TRUSTEE
196221000	R-5	R-5	118,919	2.73	WILLIAMS SHANE
193314005	R-5	R-5	118,048	2.71	FISHER KEITH & FISHER MICHELLE
196330000	R-5	R-5	118,048	2.71	PAWLIK MICHAEL & GIBBONS ERIN
195957000	R-5	R-5	117,612	2.70	WATSON JOYCE
195981000	R-5	R-5	116,741	2.68	GRAYBILL JAMES C & GRAYBILL JOELLEN
196332000	R-5	R-5	114,563	2.63	ALBRICI KATHLEEN D
195958000	R-5	R-5	114,127	2.62	WHITE ROBERT A JR & ZUERCHER-WHITE ELKE TRUSTEES
116370000	R-5	R-5	113,692	2.61	HARRACH KATHLEEN A
116441000	R-5	R-5	113,256	2.60	FUNK LORI A & FUNK TIMOTHY L
196302000	R-5	R-5	113,256	2.60	HENDRIX LUKE D & HENDRIX DONNA LEE
195959000	R-5	R-5	113,256	2.60	HUCKINS GAVIN & HUCKINS NICHOLE
196350000	R-5	R-5	112,385	2.58	CHAND PRAVEEN & CHAND IRENE
116300000	R-5	R-5	112,385	2.58	ROVIRA STEVE & ROVIRA BETSABE
117765034	R-5	R-5	111,949	2.57	KNIGHT JAMES CHRISTOPHER & KNIGHT ROSEMARY
181467000	R-5	R-5	111,514	2.56	GREEN SHAWN EDWARD & GREEN MARY A
178923000	R-5	R-5	111,514	2.56	LONGFIELD SHERRY
178873000	R-5	R-5	111,514	2.56	PULIDO-LOPEZ JOSE & LOPEZ-BERNAL LUCIA
195921000	R-5	R-5	111,078	2.55	SIMPSON NORMAN & SIMPSON LINDA
196324005	R-5	R-5	109,771	2.52	ABBOTT KEVIN W & ABBOTT MEGAN B
196187000	R-5	R-5	109,771	2.52	ONEAL EMILY TRUSTEE
181549000	R-5	R-5	109,336	2.51	BURGESS LAUREL J & BURGESS JERALD H TRUSTEES
196294000	R-5	R-5	109,336	2.51	TORMANEN JUSTIN S & TORMANEN JENNIE E
116040000	R-5	R-5	108,900	2.50	ALLDREDGE JOEL M & ALLDREDGE NANCY A

Area 2: North

Parcel	Comp Plan	Zone	Area (sqft)	Area (acres)	Owner
196345000	R-5	R-5	108,900	2.50	ASPAAS JANET
196324000	R-5	R-5	108,900	2.50	BODELL DANIEL W & BODELL POLLY M TRUSTEES
195981010	R-5	R-5	108,900	2.50	BROWN GUY & BROWN WILMA
195980005	R-5	R-5	108,900	2.50	CLARK DANIELLE E
196185000	R-5	R-5	108,900	2.50	COLLIER CAROL
196322000	R-5	R-5	108,900	2.50	DIRKS DARRELL JAY JR
181204005	R-5	R-5	108,900	2.50	FEHRER DAVID & FEHRER COURTNEY
196185005	R-5	R-5	108,900	2.50	GEORGE DANIEL & GEORGE PATRICIA
195974000	R-5	R-5	108,900	2.50	GOLLEHER RALPH C TRUSTEE
195921005	R-5	R-5	108,900	2.50	GOODE TIMOTHY & GOODE TRICIA
196193000	R-5	R-5	108,900	2.50	GOODWIN GARRY J
195993000	R-5	R-5	108,900	2.50	GRAYBILL JAMES C & GRAYBILL JOELLEN
195921010	R-5	R-5	108,900	2.50	HALVORSON GARY & HALVORSON LYN
196185010	R-5	R-5	108,900	2.50	HART JEFFREY DEAN & HART SABINE TROJE CO-TRUSTEES
181220000	R-5	R-5	108,900	2.50	HO DAVID FURCHREN & HO GRACE TSUEI TRUSTEES
178850000	R-5	R-5	108,900	2.50	HOLT OTIS
178902000	R-5	R-5	108,900	2.50	HULL KAMRYN ROYCE
179095000	R-5	R-5	108,900	2.50	KIMBALL JOHN W & KIMBALL LOUISE G
179097000	R-5	R-5	108,900	2.50	KIMBALL JOHN W & KIMBALL LOUISE G
196316010	R-5	R-5	108,900	2.50	LATTIMORE LLOYD & LATTIMORE TERESA
196230000	R-5	R-5	108,900	2.50	LONG CORY & LONG KATHI
195977000	R-5	R-5	108,900	2.50	LUECK FREDERICK CHARLES & LUECK SHARON IDELL TRUSTEES
181204010	R-5	R-5	108,900	2.50	MASUDA KUNI & MASUDA LINDA K
195980000	R-5	R-5	108,900	2.50	OLSEN GREGORY W E & MILLER BECKY ARLOHA
195921015	R-5	R-5	108,900	2.50	PITTMAN RUSSELL E
179130000	R-5	R-5	108,900	2.50	ROVIRA STEVE & ROVIRA BETSABE
116421000	R-5	R-5	108,900	2.50	SAWYER ELZIE R & SAWYER SHIRLEY J TRUSTEES
116420000	R-5	R-5	108,900	2.50	SCOTT FRANK & SCOTT BONNIE
195975000	R-5	R-5	108,900	2.50	STARBIRD GEORGE ANTHONY & STARBIRD LINDA KATHRYN TRUSTEES
195976000	R-5	R-5	108,900	2.50	STONE DAVID A & STONE KELLY MARIE
196316005	R-5	R-5	108,900	2.50	TUCK JANNA B & TUCK AARON J
196321000	R-5	R-5	108,900	2.50	TUCK JANNA B & TUCK AARON J
179189000	R-5	R-5	108,900	2.50	VEGA JOSE J & VEGA TERRY M
196316015	R-5	R-5	108,900	2.50	WALL JAMES & WALL SUSAN
196316000	R-5	R-5	108,900	2.50	WONG LAWRENCE KAR KEE & OLSON ARIELLE
178892000	R-5	R-5	108,900	2.50	#VALUE!
178905000	R-5	R-5	108,464	2.49	BUDRICK EDWARD J & BUDRICK WINONA M TRUSTEES
116291000	R-5	R-5	108,464	2.49	HOLBROOK JOSHUA & HOLBROOK RACHEL
196320000	R-5	R-5	108,464	2.49	MEDINA BRITTNEY MELI
116290000	R-5	R-5	108,464	2.49	THOMAS JAMES E & THOMAS DARLA
179122000	R-5	R-5	108,029	2.48	CARLSON PATRICK & CARLSON DELORES
196246000	R-5	R-5	108,029	2.48	ONEAL EMILY TRUSTEE
181311000	R-5	R-5	107,593	2.47	GRIFFIN DAVID & GRIFFIN ANN
181318000	R-5	R-5	107,593	2.47	#VALUE!
117765051	R-5	R-5	107,158	2.46	MITCHELL JOHN R JR & MITCHELL KATHARINE T TRUSTEES
196338005	R-5	R-5	106,722	2.45	FARMER JAMES N
181571000	R-5	R-5	106,722	2.45	GREEN SHAWN EDWARD & GREEN MARY A
196290000	R-5	R-5	106,286	2.44	SARGENT LAURA
181226002	R-5	R-5	105,851	2.43	HULSE MICHAEL & HULSE YVETTE
196185015	R-5	R-5	105,851	2.43	JURGENS JOHN JAMES & FOX LINDA RENEE
195981015	R-5	R-5	105,851	2.43	STEVENS DON L JR & STEVENS TRESA I
179134000	R-5	R-5	105,415	2.42	CHUA CHA
179126000	R-5	R-5	105,415	2.42	MANZHURA ALEKSEY & MANZHURA SVETLANA
116302000	R-5	R-5	105,415	2.42	VEGA JOSE J & VEGA TERRY M
196254000	R-5	R-5	104,980	2.41	GARVIN DEREK E & GARVIN PENNY E ET AL
196319010	R-5	R-5	104,980	2.41	GUENTHER ROBERT E & GUENTHER KAREN P
196319015	R-5	R-5	104,980	2.41	MILLER JONATHAN A & MILLER CHRISTY

Area 2: North

Parcel	Comp Plan	Zone	Area (sqft)	Area (acres)	Owner
196323005	R-5	R-5	103,237	2.37	WISEMAN TODD & WISEMAN CAROL
196338000	R-5	R-5	102,366	2.35	HARRISON BRADLEY A & HARRISON LISA M
195981005	R-5	R-5	101,059	2.32	HARRINGTON KEITH & HARRINGTON MAUD TRUSTEES
196338010	R-5	R-5	100,188	2.30	BURDICK LYNN & BURDICK VIOLET
196331000	R-5	R-5	100,188	2.30	PAWLIK MICHAEL & GIBBONS ERIN
181204000	R-5	R-5	99,317	2.28	NOLAN TROY
196242000	R-5	R-5	99,317	2.28	POAGE JOHN R
196254005	R-5	R-5	99,317	2.28	RAJI FATNA & RAJI ISMAIL
178914000	R-5	R-5	99,317	2.28	STORIE JERRY R
195942000	R-5	R-5	98,881	2.27	GOLOVIN VENIAMIN B & GOLOVIN VERA N
116201000	R-5	R-5	98,881	2.27	OLSON EUGENIA K TRUSTEE
181226011	R-5	R-5	98,010	2.25	RIVOLI ROBERTO & RIVOLI KIMBERLY
181315000	R-5	R-5	97,574	2.24	ECHIZEN BRUCE K TRUSTEE
178924000	R-5	R-5	97,574	2.24	HULL ROYCE B B & HULL LAURA L
179127000	R-5	R-5	96,703	2.22	BEERS DAVID & BEERS CHERYL
181474000	R-5	R-5	96,703	2.22	SLUDER JEANETTE
196334000	R-5	R-5	95,832	2.20	MEULER JOSH & MEULER DANIELLE
193046000	R-5	R-5	95,396	2.19	LENNOX TARI AMANDA
179167000	R-5	R-5	94,525	2.17	HILL ANTHONY R & HIEB SCOTT
196323000	R-5	R-5	92,783	2.13	SCHUTZ PIERRE & COSMAKOS LI
196247000	R-5	R-5	91,912	2.11	BECKER CYNTHIA
117765032	R-5	R-5	91,040	2.09	MCCORKLE RICK C
178846000	R-5	R-5	90,605	2.08	LUSBY ROWENA C & CAPLICE TIMOTHY M
179135000	R-5	R-5	90,605	2.08	RUPP OSKAR TRUSTEE
196207000	R-5	R-5	90,169	2.07	TUCK JANNA B & TUCK AARON J
178920000	R-5	R-5	90,169	2.07	WATERS ERIC S
181246000	R-5	R-5	88,862	2.04	BEICKEL BENJAMIN J & BEICKEL ANGEL J
178885005	R-5	R-5	87,991	2.02	LOFGREN CONSTRUCTION LLC
116250000	R-5	R-5	87,991	2.02	TAYLOR NEIL & CLEAVES ELIZABETH
181491000	R-5	R-5	87,556	2.01	BERRY DONALD & BERRY CHERYL
116440000	R-5	R-5	87,556	2.01	FUNK LORI A & FUNK TIMOTHY L
196047000	R-5	R-5	87,120	2.00	AHO MELVIN S & AHO SARI A
181463000	R-5	R-5	87,120	2.00	ASCH ALYCE M TRUSTEE
181240000	R-5	R-5	87,120	2.00	BEARD BRIAN K
181523000	R-5	R-5	87,120	2.00	BILAUCA MARIUS & BILAUCA ANNE MCLEAN
116042000	R-5	R-5	87,120	2.00	BLUE DIANE DEE
116431000	R-5	R-5	87,120	2.00	EVANS JIMMY W
178903000	R-5	R-5	87,120	2.00	KING HEATHER DAWN
193324000	R-5	R-5	87,120	2.00	MANOR LAND COMPANY INC
181299000	R-5	R-5	87,120	2.00	PAVLIN CARL & PAVLIN LIESELOTTE
196252000	R-5	R-5	87,120	2.00	PENNINGTON SHIRLEEN
196192000	R-5	R-5	87,120	2.00	REES EDWARD ALAN & REES KRISTA NOELLE
116231000	R-5	R-5	87,120	2.00	VARVEL WILLIAM & VARVEL DAWN
181222000	R-5	R-5	87,120	2.00	WAGGONER MICHELLE S
179186000	R-5	R-5	87,120	2.00	WILSON STEVE R & WILSON ANGELA R
195941000	R-5	R-5	84,506	1.94	CLARK DANIEL G
196200000	R-5	R-5	84,506	1.94	LARSON CYNTHIA S & LARSON DAVID V
196266000	R-5	R-5	83,635	1.92	ROSS STEPHEN P & ROSS STACY M
181480000	R-5	R-5	82,764	1.90	DOUGHERTY PETER G & DOUGHERTY LISA
193113000	R-5	R-5	82,328	1.89	HOMOLA TRAVIS M
193122000	R-5	R-5	81,893	1.88	HOMOLA RYAN & HOMOLA DANA
181276000	R-5	R-5	81,893	1.88	LEE JEONG HANN
116371000	R-5	R-5	81,022	1.86	RICHARD AND GRACE HARRIS FAMILY TWO LLC
179169000	R-5	R-5	80,586	1.85	COMSTOCK KLYDE K & ROSEBERRY SHANNON E
195985015	R-5	R-5	80,150	1.84	BENTON DONALD MARK & BENTON MARY ENDERS TRUSTEES
181226015	R-5	R-5	80,150	1.84	ENGLISH KENNETH L & ENGLISH CATHY D TRUSTEES
196317000	R-5	R-5	80,150	1.84	PARSONS PAUL R

Area 2: North

Parcel	Comp Plan	Zone	Area (sqft)	Area (acres)	Owner
181274000	R-5	R-5	80,150	1.84	RESLEFF TOREY
986061709	R-5	R-5	80,150	1.84	WILSON ISAAC ISRAEL & WILSON GENINE LEE
195961000	R-5	R-5	79,715	1.83	GAMBLE TED L & GAMBLE LORI A
986061705	R-5	R-5	79,715	1.83	PACIFIC LIFESTYLE HOMES INC
986061706	R-5	R-5	78,408	1.80	HILL MARK W & HILL DIANE L TRUSTEES
986061708	R-5	R-5	78,408	1.80	LI PETER T & LI MONICA Y
986061707	R-5	R-5	78,408	1.80	OLSEN CHAD & OLSEN TIA
195956000	R-5	R-5	78,408	1.80	SAYLOR DAVID & SAYLOR DAWNA
181241000	R-5	R-5	78,408	1.80	#VALUE!
196320010	R-5	R-5	77,972	1.79	GUENTHER ROBERT E & GUENTHER KAREN
178885000	R-5	R-5	75,359	1.73	MAY RUSSELL C
986061710	R-5	R-5	74,052	1.70	GRENZ AARON & CONNER SHELBY
196214000	R-5	R-5	74,052	1.70	OLIN BRENTON & OLIN KORRI
196297000	R-5	R-5	73,616	1.69	HIXSON DALE CHARLES & HIXSON LINDA KATHERINE CO-TRUSTEES
196186000	R-5	R-5	72,310	1.66	LOWER ROY E & LOWER MARJORIE PALADENI TRUSTEES
181216000	R-5	R-5	71,874	1.65	BLODGETT EDWARD
196170015	R-5	R-5	71,438	1.64	ADAMS ROBERT M & TAYLOR-ADAMS DEBBIE F TRUSTEES
986046080	R-5	R-5	71,438	1.64	CEDAR TREE
196170010	R-5	R-5	71,438	1.64	WILLIAMS DANIEL R & WILLIAMS LAILA N
196167000	R-5	R-5	71,003	1.63	MASTIN LARRY & MASTIN CAROLYN
986061712	R-5	R-5	71,003	1.63	PACIFIC LIFESTYLE HOMES INC
986061711	R-5	R-5	70,567	1.62	KAYSNER DARIN E & KAYSNER KRISTA L TRUSTEES ETAL
178872000	R-5	R-5	70,132	1.61	HANSON NATHAN & HANSON JANEL
195997000	R-5	R-5	70,132	1.61	MARTIN HARRISON & MARTIN CHERYL
116437000	R-5	R-5	70,132	1.61	ONEIL MARK & CHO KATHY
195985010	R-5	R-5	70,132	1.61	VAN ARK JOHN THOMAS & VAN ARK LOIS SHOUSE
196319005	R-5	R-5	69,696	1.60	MCCANDLISH VICTORIA DIANE & HEACOCK NEIL
181473000	R-5	R-5	68,825	1.58	GABBERT JAMES & GABBERT GAYLE
196170000	R-5	R-5	68,825	1.58	KINOSHITA KAYE L
178877000	R-5	R-5	67,518	1.55	GUMMUS MICHAEL G
195985005	R-5	R-5	66,647	1.53	CASTRO JORGE
181273000	R-5	R-5	65,776	1.51	HALLEAUX JONATHAN A & KINTZ NORA K
196184000	R-5	R-5	65,340	1.50	ELLIS LARRY & ELLIS BILLIE
196194015	R-5	R-5	65,340	1.50	MIGUEL ALLAN & MIGUEL CECILLE
116041000	R-5	R-5	65,340	1.50	NORDAHL ARNE M & NORDAHL LORRAINE L TRUSTEES
116050000	R-5	R-5	65,340	1.50	NORDAHL KRISTIN
196156000	R-5	R-5	65,340	1.50	SONNERS SCOTT & SONNERS VICKI TRUSTEES
116100000	R-5	R-5	64,469	1.48	LEE RICHARD & LEE MARY
193087000	R-5	R-5	64,469	1.48	STEWART JOSHUA W & FOSTER JENNY ROSE
196269000	R-5	R-5	63,162	1.45	KELLER JOHN CORNELL & KELLER BARBARA A
196286000	R-5	R-5	62,726	1.44	CLARK PUBLIC UTILITIES
196310000	R-5	R-5	62,726	1.44	SALINAS ROBERTO & SALINAS SOCORRO M
196253000	R-5	R-5	60,984	1.40	HUGHES DONALD & HUGHES GAIL
196255000	R-5	R-5	60,984	1.40	KAUFMAN STEVEN & KAUFMAN PATRICIA
196320015	R-5	R-5	60,548	1.39	MILLER JONATHAN A & MILLER CHRISTY
196209000	R-5	R-5	60,113	1.38	COLEMAN ADAM B & COLEMAN NANCY L
179175000	R-5	R-5	60,113	1.38	LUND JERRY W & LUND DONNA L TRUSTEE
178917000	R-5	R-5	60,113	1.38	ZEINER THOMAS & ZEINER LISA TRUSTEES
181187000	R-5	R-5	57,499	1.32	ELLIOTT DAVID EDWARD & ELLIOTT STACEY LOUISE
181185015	R-5	R-5	55,757	1.28	SKAU LYNDA
181185010	R-5	R-5	55,757	1.28	WHITE PATRICK
179159000	R-5	R-5	55,321	1.27	BEERS DAVID A & BEERS CHERYL A
195985000	R-5	R-5	54,886	1.26	BOSWELL DAVID A & BOSWELL DIANA TRUSTEE
181185000	R-5	R-5	54,886	1.26	MAFTEY IRINA
181248000	R-5	R-5	54,450	1.25	KYSHCHUK OLEKSANDR & KYSHCHUK VIKTOR
195988000	R-5	R-5	54,014	1.24	BOSWELL DAVID A & BOSWELL DIANA TRUSTEE
196351000	R-5	R-5	53,579	1.23	PARSONS LORETTA D

Area 2: North

Parcel	Comp Plan	Zone	Area (sqft)	Area (acres)	Owner
193330010	R-5	R-5	53,143	1.22	HURN ERICA KRISTINE & CASTELLANOS CARLOS A
193330005	R-5	R-5	52,708	1.21	WILSON SAMANTHA & WILSON BRENT
181484000	R-5	R-5	49,223	1.13	GUMMUS RANDALL G & GUMMUS VIRGINIA
196170005	R-5	R-5	49,223	1.13	LAKE NATHAN
196222000	R-5	R-5	48,787	1.12	GUZMAN RAUL & GUZMAN ARACELI T ETAL
196319000	R-5	R-5	48,352	1.11	MEDINA BRITTNEY MELI
179145000	R-5	R-5	47,916	1.10	BLANKENSHIP LEANNE K
193040000	R-5	R-5	47,916	1.10	KOPKIE MICHAEL E & MOFFET DENISE
193314000	R-5	R-5	47,916	1.10	MIKELSON TASHA M
196194000	R-5	R-5	47,916	1.10	SCHWATKA CHARLES & SCHWATKA PAMELA
195963000	R-5	R-5	47,916	1.10	YOUNG WENDY C & GILBERT DANIEL C
181489000	R-5	R-5	47,045	1.08	GREENWOOD MICHAEL K & GREENWOOD JOYCE
181254000	R-5	R-5	47,045	1.08	TRIBE WAYNE & TRIBE GERALDINE
178886000	R-5	R-5	46,609	1.07	#VALUE!
116436000	R-5	R-5	46,174	1.06	LEININGER CHARLES & LEININGER TERESA
193330000	R-5	R-5	46,174	1.06	WEBER RYAN M & WEBER JESSICA A
181185005	R-5	R-5	45,302	1.04	ENGLISH KENNETH L & ENGLISH CATHY D TRUSTEES
178894000	R-5	R-5	44,431	1.02	CHAPMAN WALTER & CHAPMAN SANDRA
179173000	R-5	R-5	44,431	1.02	NOWLIN JENNIFER A & NOWLIN TED I
179172000	R-5	R-5	43,996	1.01	CANYON CREST PROPERTIES LLC
116444000	R-5	R-5	43,560	1.00	ANDRADE AMADOR
116442000	R-5	R-5	43,560	1.00	ANDRADE ESPINOZA AMADOR & CARDENAS ROSAS MARIA D
178911000	R-5	R-5	43,560	1.00	BARRON TERESA
181461000	R-5	R-5	43,560	1.00	BECKER LONNIE G
181508000	R-5	R-5	43,560	1.00	BECKER LONNIE GENE
195949000	R-5	R-5	43,560	1.00	BOLTE LYNN & BOLTE JEANETTE
181502000	R-5	R-5	43,560	1.00	BUTLER THOMAS SURVIVING CO-TRUSTEE
181477000	R-5	R-5	43,560	1.00	CHAVEZ JOSE S
179187000	R-5	R-5	43,560	1.00	COX ROBERT & COX AUDREY
196233000	R-5	R-5	43,560	1.00	GOLDEN EAGLE INC
196341000	R-5	R-5	43,560	1.00	HENDRIX LUKE D & HENDRIX DONNA LEE
196194005	R-5	R-5	43,560	1.00	HUDLICKY WENDY Z
116078000	R-5	R-5	43,560	1.00	HUNT MARTIN & HUNT LILA
181298000	R-5	R-5	43,560	1.00	JANSSEN JACK A & KITTLESON BARBARA I
195940000	R-5	R-5	43,560	1.00	JOLLIE CHARLENE F TRUSTEE
196240000	R-5	R-5	43,560	1.00	KOPKIE MARVIN W & KOPKIE CHRISTINE TRUSTEES
116443000	R-5	R-5	43,560	1.00	LUND JERRY W & LUND DONNA TRUSTEES
196172000	R-5	R-5	43,560	1.00	MATTSON KARL W & MATTSON TOMOKO
181308000	R-5	R-5	43,560	1.00	MOORE CAROLYN E 20% INT
196308000	R-5	R-5	43,560	1.00	PETERSON LU ANN
181438000	R-5	R-5	43,560	1.00	RESLEFF DUSTIN ROY
181266000	R-5	R-5	43,560	1.00	RESLEFF WAYNE
196251000	UL	R-5	43,560	1.00	RICE JUSTIN K & RICE CHRISTY L
196244000	R-5	R-5	43,560	1.00	SALVADOR DAVID C & SALVADOR LESLIE A
196272000	R-5	R-5	43,560	1.00	SULLIVAN JOHN L & SULLIVAN MARIA L
196288000	R-5	R-5	43,560	1.00	VENEZIA JAIME W TRUSTEE
117765011	R-5	R-5	43,560	1.00	WUBBEN DENNIS
178869000	R-5	R-5	43,560	1.00	YORK DAN & YORK JANET
178918000	R-5	R-5	43,560	1.00	ZEINER THOMAS & ZEINER LISA TRUSTEES
196305005	R-5	R-5	43,124	0.99	WALLING TANYA & WALLING JEFFREY
196219000	R-5	R-5	42,689	0.98	KISLENKO VYACHESLAV & KISLENKO JULIYA
196304000	R-5	R-5	42,689	0.98	LAGIELSKI PAMELA T
181250000	R-5	R-5	42,689	0.98	RAY KRISTIN ANN MARIE & RAY KATIE
195950000	R-5	R-5	42,689	0.98	WOMACK SEAN
195989000	R-5	R-5	42,253	0.97	CASTRO JORGE
178865000	R-5	R-5	41,818	0.96	BRAR JASPAL KAUR ETAL
181249000	R-5	R-5	41,382	0.95	CHERNYAEVA MARIYA

Area 2: North

Parcel	Comp Plan	Zone	Area (sqft)	Area (acres)	Owner
196305010	R-5	R-5	40,946	0.94	BELL NORRIS T & BELL MARY L CO-TRUSTEES
196194010	R-5	R-5	40,946	0.94	RISCA LLC
179107000	R-5	R-5	40,511	0.93	BORDEN GAYLEEN E
181524000	R-5	R-5	40,075	0.92	KEYS GREG & KEYS LISA
181271000	R-5	R-5	40,075	0.92	RAY KRISTIN ANN MARIE & RAY KATIE
181481000	R-5	R-5	39,640	0.91	GUMMUS RANDALL G & GUMMUS VIRGINIA
181487000	R-5	R-5	39,640	0.91	MICHAELIS BRYCE & MICHAELIS ANGIE
193109000	R-5	R-5	38,768	0.89	DRAGOMIR DIANA & GIGLIO FABIO
181486000	R-5	R-5	38,768	0.89	MICHAELIS BRYCE & MICHAELIS ANGIE
195990000	R-5	R-5	38,768	0.89	MUSSER RONALD & MUSSER ROWENA
195987000	R-5	R-5	38,768	0.89	VAN ARK JOHN THOMAS & VAN ARK LOIS SHOUSE
181488000	R-5	R-5	38,768	0.89	WOODRUFF LEE A & WOODRUFF MONICA B
116438000	R-5	R-5	38,333	0.88	T & ME INVESTMENT HOLDINGS LLC
195999000	R-5	R-5	36,155	0.83	HUCKINS GAVIN & HUCKINS NICHOLE
179148000	R-5	R-5	35,719	0.82	CONWAY THOMAS & CONWAY GINA
196249000	R-5	R-5	35,719	0.82	SMITH STEPHEN Y & SMITH MARGARET D TRUSTEES
181504000	R-5	R-5	35,719	0.82	STEELMAN NICOLE & STEELMAN JOSEPH
178852000	R-5	R-5	35,719	0.82	WASHINGTON STATE DEPARTMENT OF TRANSPORTATION
181191000	R-5	R-5	33,977	0.78	BELSTAD TAYLOR ETAL
119597005	R-5	R-5	33,541	0.77	DEANS WENDI R
179162000	R-5	R-5	33,541	0.77	KRAVCHENKO ALEKSANDR P
181261000	R-5	R-5	33,541	0.77	SCOTT-NODARSE KARI ETAL
181256000	R-5	R-5	32,670	0.75	HULL GERALD A W TRUSTEE
196241000	R-5	R-5	32,670	0.75	TOBIAS SANDRA
116317003	R-5	R-5	32,670	0.75	#VALUE!
196215000	R-5	R-5	32,234	0.74	BAKER BARRETT W & BAKER ELSIE K
196180000	R-5	R-5	31,799	0.73	MAESSNER LORNA F
196195000	R-5	R-5	31,363	0.72	HOWES JOHN F & ARONSON CAROLEE
119597035	R-5	R-5	30,928	0.71	GALLAGHER BRIAN J & GALLAGHER CANDACE K
119597030	R-5	R-5	30,928	0.71	HAISCH EDWARD JR
119597010	R-5	R-5	30,928	0.71	HARRISON-PINKNEY NANCY & PINKNEY ROBERT J
119597020	R-5	R-5	30,928	0.71	JOHNSON JONATHAN & JOHNSON ANGELA
196300000	R-5	R-5	30,928	0.71	ONEAL EMILY TRUSTEE
119597040	R-5	R-5	30,928	0.71	PAGE THEODORE G SR & PAGE JANICE
119597025	R-5	R-5	30,928	0.71	PELAYO JOSE ALBERTO & BARAJAS TERESA
119597015	R-5	R-5	30,928	0.71	SURFACE DALE E & SURFACE SUSAN J
116439000	R-5	R-5	30,492	0.70	SMITH TRAVIS & SMITH TONIA
193318000	R-5	R-5	29,621	0.68	#VALUE!
196201000	R-5	R-5	28,750	0.66	SANDERS DEBRA & DULSKI GLEN
196257000	R-5	R-5	28,750	0.66	SANDERS DEBRA & DULSKI GLEN
195986000	R-5	R-5	28,314	0.65	BENTON DONALD MARK & BENTON MARY ENDERS TRUSTEES
178919000	R-5	R-5	27,878	0.64	ZEINER THOMAS & ZEINER LISA TRUSTEES
178916000	R-5	R-5	27,443	0.63	CEDAR TREE
196305000	R-5	R-5	27,007	0.62	REED TRAVIS & REED REBECCA
196259000	R-5	R-5	26,136	0.60	HALL JAMES N & HALL NELDA JOAN TRUSTEES
181457000	R-5	R-5	25,700	0.59	HEIBERG JACQUELIN M
196220000	R-5	R-5	24,394	0.56	TAPANI LEWIS & TAPANI CLAIRE
178901000	R-5	R-5	23,087	0.53	ABEDINI RAY & ABEDINI ROOHI
196270000	R-5	R-5	23,087	0.53	KELLER JOHN CORNELL & KELLER BARBARA A
195998000	R-5	R-5	23,087	0.53	PAGEL THOMAS L
986029007	R-5	R-5	22,651	0.52	TROTT PETER C & TROTT SUZANNE L
117765031	R-5	R-5	22,651	0.52	VENN HEATHER C
196352000	R-5	R-5	22,216	0.51	BAKER BARRETT W & BAKER ELSIE K
196353000	R-5	R-5	21,780	0.50	BAKER BARRETT W & BAKER ELSIE K
181233000	R-5	R-5	21,780	0.50	MCKENNA CAROLINE J & MCKENNA JOSEPH I
196268000	R-5	R-5	21,780	0.50	SCHLAGEL BARNABAS A & BUTTENS HEATHER C
179160000	R-5	R-5	21,344	0.49	BEERS DAVID & BEERS CHERYL

Area 2: North

Parcel	Comp Plan	Zone	Area (sqft)	Area (acres)	Owner
178887000	R-5	R-5	21,344	0.49	PRAK COMMERCIAL II LLC
196186005	R-5	R-5	20,909	0.48	PIERCE JOHN GREGORY & WRIGHT ROBIN JEAN TRUSTEES ETAL
195967000	R-5	R-5	20,909	0.48	SARGEANT SUSAN
195960000	R-5	R-5	20,038	0.46	HAFER WILLIAM & HAFER DEBRA
179164000	R-5	R-5	19,602	0.45	RAYNOR NORMA L
181255000	R-5	R-5	19,602	0.45	
181478000	R-5	R-5	19,166	0.44	BERRY DONALD & BERRY CHERYL
179155000	R-5	R-5	17,860	0.41	ROANE DAN E
179132000	R-5	R-5	17,424	0.40	BEERS DAVID E & BEERS CHERYL A
196236000	R-5	R-5	16,988	0.39	PATTERSON ROGER & PATTERSON DEBRA
196237000	R-5	R-5	16,988	0.39	PIEREN DENNIS C
179109000	R-5	R-5	16,553	0.38	BEERS DAVID E
196228000	R-5	R-5	15,246	0.35	SELDEN MATTHEW & SELDEN KRISTIN
986045854	R-5	R-5	12,632	0.29	BEERS DAVID A & BEERS CHERYL A
179150000	R-5	R-5	12,197	0.28	COX JACOB A & COX MLINDA E
179144000	R-5	R-5	12,197	0.28	COX ROBERT & COX AUDREY
193131000	R-5	R-5	10,019	0.23	WEIKER MICHELLE M
179141000	R-5	R-5	8,276	0.19	ROSEBERRY SHANNON
196261000	R-5	R-5	4,792	0.11	REES EDWARD ALAN & REES KRISTA NOELLE
181281000	R-5	R-5	3,920	0.09	ELLIOTT DAVID EDWARD & ELLIOTT STACEY LOUISE
179171000	R-5	R-5	3,049	0.07	COX ROBERT & COX AUDREY
193055000	RCR	RC-1	232,175	5.33	MITCHELL MONTEY
193072000	RCR	RC-1	217,800	5.00	HOWARD KEVIN & HOWARD SHIRLEY
193084000	RCR	RC-1	206,474	4.74	CASEDAY JUSTIN & CASEDAY CHLOE
193092000	RCR	RC-1	151,589	3.48	BENTAAS ROBERT J & BENTAAS JANIS L
193077000	RCR	RC-1	103,237	2.37	LES ANATOLIY & LES LYUBOV
193078000	RCR	RC-1	103,237	2.37	MARTINEZ RAIMUNDO & MARTINEZ GUADALUPE MAGDALENA
193107000	RCR	RC-1	103,237	2.37	WENTWORTH MICHAEL D & WENTWORTH LISA L
193076000	RCR	RC-1	99,317	2.28	MOFFORD JERRY A & MOFFORD VIRGINIA L
193117000	RCR	RC-1	93,218	2.14	NEWTON MARY JO
193079015	RCR	RC-1	87,120	2.00	JORDAN MICHAEL & JORDAN KAREN
193071000	RCR	RC-1	66,647	1.53	JOHNSON GRANT B & JOHNSON HEIDI
193099000	RCR	RC-1	61,420	1.41	WALRATH ROBERT P
193079005	RCR	RC-1	54,450	1.25	BOWLEN JAN E
193079000	RCR	RC-1	52,272	1.20	HANSON MARK ANTHONY
193083015	RCR	RC-1	52,272	1.20	OMEARA JOHN
193079010	RCR	RC-1	50,530	1.16	BOWLEN MELANIE J & BOWLEN ADAM M
193083010	RCR	RC-1	47,916	1.10	KLEMENT SETH & KLEMENT TRISHA
986058009	RCR	RC-1	47,480	1.09	MESHALKIN DIMITRIY & MESHALKIN MARGARITA ETAL
193067000	RCR	RC-1	43,996	1.01	PETRONILO-GABRIEL CESAR S & MOROZUMI JUANA
193083000	RCR	RC-1	43,560	1.00	ANDERSON CHERYL M
986058008	RCR	RC-1	43,560	1.00	CARDOZA NICHOLAS R & CARDOZA NATALIE M
986058007	RCR	RC-1	43,560	1.00	CHELAK ANDREY & CHELAK DIANA
193096000	RCR	RC-1	43,560	1.00	COOPER CHARLES
193093000	RCR	RC-1	43,560	1.00	LECOUNT CHARLES E & VEITENHEIMER LECOUNT BRENDA R TRUSTEES
193083005	RCR	RC-1	43,560	1.00	SNEAD KIRK R
			Total Acres	3515.64	
			Number	787.00	
			Number <1.5 Acres	193.00	

Area 3: Northcentral

Parcel	Comp Plan	Zone	Area (sqft)	Area (acres)	Owner
190238000	AG	AG-20	2,837,934	65.15	RAZ HENRY JR
182615000	AG	AG-20	2,178,000	50.00	VAN LAEKEN RONALD ALAN TRUSTEE
179856000	AG	AG-20	1,742,400	40.00	BAUER RODNEY C
180532000	AG	AG-20	1,742,400	40.00	FIRESTONE STAN
182602000	AG	AG-20	1,576,436	36.19	VAN LAEKEN RONALD ALAN TRUSTEE
190867028	AG	AG-20	1,513,710	34.75	METTLER JOHN A JR
182373000	AG	AG-20	1,306,800	30.00	NYE MARTIN & NYE CHERIE
182606000	AG	AG-20	1,306,800	30.00	PEMERL NEIL
190150022	AG	AG-20	1,255,835	28.83	HUESGEN JAMES H TRUSTEE
184737000	AG	AG-20	1,196,593	27.47	WHITE STEPHEN F
986034266	AG	AG-20	1,153,033	26.47	BAUR ROBERT J & MARSHALL SUSAN R
986050727	AG	AG-20	1,118,185	25.67	KROMMINGA FAMILY LIMITED PARTNERSHIP
182596000	AG	AG-20	1,116,443	25.63	VAN LAEKEN HOWARD JOHN & VAN LAEKEN PATRICIA MARIE TRUSTEES
182703000	AG	AG-20	1,090,742	25.04	WHITE STEPHEN F
190135018	AG	AG-20	1,028,452	23.61	METTLER JOHN A JR
180834000	AG	AG-20	971,824	22.31	SCHWARZ JONATHAN & SCHWARZ VICTORIA
180747000	AG	AG-20	967,468	22.21	SCHWARZ RICHARD W ETAL
180277000	AG	AG-20	892,544	20.49	KEMPER DONALD M SR TRUSTEE
190256000	AG	AG-20	871,200	20.00	ANDISON BRUCE J & ANDISON MARY L TRUSTEES
180073000	AG	AG-20	871,200	20.00	DIVINE REUBEN & DIVINE COLLEEN
182608000	AG	AG-20	871,200	20.00	VAN LAEKEN RONALD ALAN TRUSTEE ETAL
182704000	AG	AG-20	871,200	20.00	VANLAEKEN JEFFREY & VANLAEKEN ANNE
190146012	AG	AG-20	830,689	19.07	METTLER JOHN A JR
184742000	AG	AG-20	829,818	19.05	B & M COMPANY BATTLE GROUND LLC
182623000	AG	AG-20	827,640	19.00	LANG OREST P & LANG JULIA ETAL
182845000	AG	AG-20	758,380	17.41	T & J MEYER LLC
184849000	AG	AG-20	747,925	17.17	SANTA DANNY & SANTA MARY
182370000	AG	AG-20	738,778	16.96	PETERSON VERNON F
190135010	AG	AG-20	693,911	15.93	METTLER JOHN A JR
180062000	AG	AG-20	671,260	15.41	SCHRIENER MICHAEL D & SCHRIENER SUSAN LEA CASSELS
182603000	AG	AG-20	586,318	13.46	SANTA DANNY & SANTA MARY
180313000	AG	AG-20	573,250	13.16	VANTILBURG A WAYNE & VANTILBURG ELEANOR T TRUSTEES
190129000	AG	AG-20	554,519	12.73	SIEGEL MARK & SIEGEL DONNA
182852000	AG	AG-20	533,610	12.25	COLE KIA M 50% INT
179921000	AG	AG-20	533,610	12.25	MCEWEN INARA
184753000	AG	AG-20	520,978	11.96	B & M COMPANY BATTLE GROUND LLC
180289005	AG	AG-20	443,876	10.19	KIRBY LESTER & KIRBY VICTORIA
182844000	AG	AG-20	439,956	10.10	T & J MEYER LLC
180071000	AG	AG-20	437,342	10.04	WILLEY LESLIE M
182372000	AG	AG-20	435,600	10.00	BOATMAN JAMES S & BOATMAN CHERYL A
180312000	AG	AG-20	435,600	10.00	DOMBROSKI JOHN & DOMBROSKI AUBREY
180080000	AG	AG-20	435,600	10.00	ELSON PAUL & ELSON NANCY
182854000	AG	AG-20	435,600	10.00	FINK RYAN R & FINK CHRISTA E TRUSTEES
190248000	AG	AG-20	435,600	10.00	HERZOG JOHN JR & HERZOG MICHELLE
180326000	AG	AG-20	435,600	10.00	JANDA CHRISTINE G TRUSTEE
180286000	R-5	AG-20	435,600	10.00	NYGARD ANDREW A & NYGARD CHEREE L TRUSTEES
182859000	AG	AG-20	435,600	10.00	T & J MEYER LLC
190247000	AG	AG-20	435,600	10.00	TAYLOR WILLIAM S & TAYLOR FAWN R TRUSTEES
182611000	AG	AG-20	435,600	10.00	VAN LAEKEN RONALD ALAN TRUSTEE
180081000	AG	AG-20	435,600	10.00	WISE JASON & WISE VICTORIA
190239000	AG	AG-20	435,600	10.00	ZIMMERMAN ROBERT J & ZIMMERMAN JAMESA L
190249000	AG	AG-20	435,600	10.00	ZIMMERMAN ROBERT J & ZIMMERMAN JAMESA L
182624000	AG	AG-20	405,108	9.30	CHURCHMAN RONALD & CHURCHMAN CAROL
180308015	AG	AG-20	392,911	9.02	ZIMMERLY JUDITH A
182881005	AG	AG-20	378,536	8.69	ANDERSON KRISTA M
190251000	AG	AG-20	355,450	8.16	BODENLOS KAINAN & BODENLOS KATRINA ANN
182380000	AG	AG-20	348,480	8.00	SULLIVAN JAMES R
182643000	AG	AG-20	318,424	7.31	WHITMORE GEORGE W TRUSTEE
183061000	R-5	AG-20	317,988	7.30	BROWN CAROL ANN TRUSTEE
190137000	AG	AG-20	304,920	7.00	KEMPER JOYCE E TRUSTEE
183095000	AG	AG-20	280,962	6.45	ANDERSON JORDAN & ANDERSON NATALIE
180748000	AG	AG-20	266,587	6.12	SCHWARZ JONATHAN D

986030723	AG	AG-20	266,587	6.12 SCHWARZ RICHARD W
182609000	AG	AG-20	261,360	6.00 OLDS KURT E & OLD PEGGY A TRUSTEE
182841000	AG	AG-20	252,212	5.79 WUBBEN KEVIN N & WUBBEN KRISTI B
180306000	AG	AG-20	234,788	5.39 VANTILBURG A WAYNE & VANTILBURG ELEANOR T TRUSTEES
190253000	AG	AG-20	230,868	5.30 RORABAUGH CHAD & RORABAUGH REBECCA
183089000	R-5	AG-20	229,561	5.27 BROWN CAROL ANN TRUSTEE
182881000	AG	AG-20	226,512	5.20 REGA SHERRI TRUSTEE
183087000	AG	AG-20	222,592	5.11 BROWN CAROL ANN TRUSTEE
183086000	R-5	AG-20	222,156	5.10 MCDONALD DAVID J & MCDONALD MICHELLE M
183094000	AG	AG-20	221,720	5.09 FRASIER MICHAEL J & FRASIER SUZETTE M
183092000	AG	AG-20	221,720	5.09 HINTON ROBERT
183093000	AG	AG-20	221,720	5.09 TILLMAN KAILEY & TILLMAN MICAH
183090000	AG	AG-20	221,285	5.08 BROWN CAROL ANN TRUSTEE
180275000	AG	AG-20	220,849	5.07 CHRISTOPHERSON SUSAN
183088000	AG	AG-20	219,542	5.04 BROWN CAROL ANN TRUSTEE
190242000	AG	AG-20	219,107	5.03 BACKSTROM MARK A & BACKSTROM SUSAN G
190250000	AG	AG-20	218,671	5.02 PERRIER DANIEL K & GHORMLEY HEIDI C
190252000	AG	AG-20	218,671	5.02 STRAUB PETER J & STRAUB MARTIN T
183091000	R-5	AG-20	218,236	5.01 BROWN CAROL ANN TRUSTEE
182881010	AG	AG-20	218,236	5.01 IRWIN EVAN & IRWIN DEBRA
190254000	AG	AG-20	218,236	5.01 NUORALA MICHAEL W & NUORALA GINA E CO TRUSTEES
182881015	AG	AG-20	217,800	5.00 BARTON CRAIG & BARTON NANCY
180338000	AG	AG-20	217,800	5.00 DEAN WENDY ANN
183067000	AG	AG-20	217,800	5.00 FIX KAYLA & MAY IAN
183069000	AG	AG-20	217,800	5.00 HAINES PROPERTIES LLC
183076000	AG	AG-20	217,800	5.00 HAINES PROPERTIES LLC
183073000	AG	AG-20	217,800	5.00 HAINES PROPERTIES LLC
183071000	AG	AG-20	217,800	5.00 HAINES PROPERTIES LLC
183068000	AG	AG-20	217,800	5.00 HAINES PROPERTIES LLC
183070000	AG	AG-20	217,800	5.00 HAINES PROPERTIES LLC
183072000	AG	AG-20	217,800	5.00 HAINES PROPERTIES LLC
183075000	AG	AG-20	217,800	5.00 HAINES PROPERTIES LLC
180335000	AG	AG-20	217,800	5.00 JANDA CHRISTINE G TRUSTEE
180334000	AG	AG-20	217,800	5.00 JANDA CHRISTINE G TRUSTEE
180333000	AG	AG-20	217,800	5.00 JOHNSON CRAIG W & JOHNSON DIANE L
180274000	AG	AG-20	217,800	5.00 JOHNSON CRAIG W & JOHNSON DIANE L
180339000	AG	AG-20	217,800	5.00 JOHNSON CRAIG W & JOHNSON DIANE L
180075000	AG	AG-20	217,800	5.00 LESTER KEVIN & LESTER LINDA
182871000	AG	AG-20	217,800	5.00 MEYER FREDERICK G & MEYER MARJORIE J TRUSTEES
182851000	AG	AG-20	217,800	5.00 MEYER FREDERICK G & MEYER MARJORIE J TRUSTEES
180090000	AG	AG-20	217,800	5.00 RAINEY WAYNE C
182873000	AG	AG-20	217,800	5.00 SMITH MARGARET A SUCCESSOR TRUSTEE
182872000	AG	AG-20	217,800	5.00 SMITH MARGARET A SUCCESSOR TRUSTEE
179925000	AG	AG-20	217,800	5.00 SVISTUN ALEKSEY & SVISTUN YEKATERINA
182702000	AG	AG-20	217,800	5.00 WHITE STEPHEN F
183064000	AG	AG-20	213,008	4.89 DREW JAMES & DREW MARTHA
182840000	AG	AG-20	209,088	4.80 LAFAVE JON FRANK & LAFAVE ROXANNE TRUSTEES
190255000	AG	AG-20	206,910	4.75 RAZ ARTHUR J
190243000	AG	AG-20	198,198	4.55 SIMONDS STANLEY B & SIMONDS CAROLE TRUSTEES
180320000	AG	AG-20	190,357	4.37 VANTILBURG A WAYNE & VANTILBURG ELEANOR T TRUSTEES
182398000	AG	AG-20	178,596	4.10 KADOW MICHAEL & KADOW LORETTA TRUSTEES
190244000	AG	AG-20	175,111	4.02 METTLER JOHN A JR
190145000	AG	AG-20	174,240	4.00 DAMIANO PATRICK J & DAMIANO SHANNON M
182397000	AG	AG-20	172,498	3.96 OTOS SANDRA L
180319000	AG	AG-20	168,577	3.87 PATE KENNETH C & PATE TRACY L
182646000	AG	AG-20	130,680	3.00 BOYNTON BRITT M
190133000	AG	AG-20	125,017	2.87 SCHEURER KURT K & SCHEURER JULIE A
184739000	AG	AG-20	121,097	2.78 WHITE STEPHEN F
183065000	AG	AG-20	113,692	2.61 RODDA SAMUEL B & RODDA TRACEE K
182883000	AG	AG-20	108,900	2.50 MEYER JEANNIE ELLEN TRUSTEE
190133005	AG	AG-20	103,673	2.38 GEORGILAS MARGARET L TRUSTEE
180311000	AG	AG-20	97,574	2.24 SHMIDT ERNEST & SHMIDT JENNIFER
190245000	AG	AG-20	88,862	2.04 METTLER JOHN JR & METTLER JULIE
190148000	AG	AG-20	87,120	2.00 ANDREWS ANTHONY AND PATTI TRUSTEE
190150014	AG	AG-20	87,120	2.00 HUESGEN JAMES H TRUSTEE

182400000	AG	AG-20	87,120	2.00 OTOS TODD ALAN
180495000	AG	AG-20	87,120	2.00 VANDERVORT BERNICE
180314000	AG	AG-20	87,120	2.00 VANTILBURG A WAYNE & VANTILBURG ELEANOR T TRUSTEES
182375000	AG	AG-20	84,942	1.95 WOMACKS MIKHAIL ALEXANDER & EARL LINDSEY GRACE
180332000	AG	AG-20	65,340	1.50 HOLLOSY BELA & HOLLOSY MOONJA
180331000	AG	AG-20	65,340	1.50 STASYUK SLAVIC & STASYUK ALLA
190867024	AG	AG-20	63,162	1.45 WOOD EDWIN M JR
180337000	AG	AG-20	60,984	1.40 PACIFIC LIFESTYLE HOMES INC
190135012	AG	AG-20	60,984	1.40 TRAN HANH V & PHAN NHAN T
180337005	AG	AG-20	60,548	1.39 PEARCE BRIAN F & PEARCE PAMELA F
179836000	AG	AG-20	57,064	1.31 RUSSUM SERENA & JARRETT RILEY ETAL
190867008	AG	AG-20	50,965	1.17 YOUNG GREGORY & YOUNG SHANNON
190867012	AG	AG-20	48,787	1.12 BRENT D SANBORN IRREVOCABLE LIVING TRUST
190867006	AG	AG-20	48,787	1.12 MILANOWSKI JAMES M & MILANOWSKI ERICA D
190867010	AG	AG-20	48,787	1.12 RAVELLI JAMES & MEYER-RAVELLI SHAWNA
190144000	AG	AG-20	48,352	1.11 STANLEY RONALD & STANLEY CYNTHIA
986039410	AG	AG-20	47,916	1.10 BAUR ROBERT J & MARSHALL SUSAN R
182884000	AG	AG-20	47,916	1.10 MEYER JEANNIE ELLEN TRUSTEE
180289000	AG	AG-20	47,916	1.10 SMALL PETER W & SMALL KATHERINE A
182399000	AG	AG-20	47,480	1.09 PETERSON VERNON F
190150018	AG	AG-20	47,480	1.09 WATKINS ROBERT O & WATKINS JANET E TRUSTEE
190867014	AG	AG-20	46,609	1.07 BRISTOWE ROGER M & BRISTOWE JULIANN L
190150020	AG	AG-20	45,738	1.05 STOLT-KRICHKO DEBRA J & KRICHKO KURT
182376000	AG	AG-20	45,302	1.04 MCCLURE RANDY & MCCLURE NANCY
180285000	AG	AG-20	45,302	1.04 STEPHENSON CHRISTINA
180337010	AG	AG-20	44,867	1.03 PACIFIC LIFESTYLE HOMES INC
190135008	AG	AG-20	44,431	1.02 GUINASSO FRED M & GUINASSO DOLORES A TRUSTEE
180337015	AG	AG-20	44,431	1.02 YU MAGGIE K
190135006	AG	AG-20	43,996	1.01 ARTER NICHOLAS SANJAY & ARTER TARA KRISTINE TRUSTEES
190135014	AG	AG-20	43,996	1.01 CUMMINGS BRUCE & CUMMINGS KIMBERLY A
190867004	AG	AG-20	43,996	1.01 DAVIS ROBERT & DAVIS KAREN M
190150012	AG	AG-20	43,996	1.01 HUESGEN JAMES H TRUSTEE
190135016	AG	AG-20	43,996	1.01 PAINTER TED & PAINTER SUE
190142000	AG	AG-20	43,996	1.01 SIEGEL JOSEPH D
180308010	AG	AG-20	43,560	1.00 BASGAL ANTHONY & BASGAL LYNDA
182612000	AG	AG-20	43,560	1.00 BAUR ROBERT J & MARSHALL SUSAN R
180308000	AG	AG-20	43,560	1.00 BECKSTROM SCOTT D & BECKSTROM CARLA A TRUSTEES
190867016	AG	AG-20	43,560	1.00 BORGSTEDT IAN WESLEY & BORGSTEDT BRENDA I
190146002	AG	AG-20	43,560	1.00 CORNWELL TODD E & CORNWELL BETH A
986050722	AG	AG-20	43,560	1.00 COX LEAH
190867022	AG	AG-20	43,560	1.00 DENMAN MANAGEMENT LLC
986050726	AG	AG-20	43,560	1.00 ERICKSON MARK ADAM & ERICKSON JULIANN
190146006	AG	AG-20	43,560	1.00 GALLAWA MICHAEL A & NASH CHANTEL
190146008	AG	AG-20	43,560	1.00 GALLAWA MIKE & NASH CHANTEL
190141000	AG	AG-20	43,560	1.00 GOODWIN CHARLES BENNETT IV
986050723	AG	AG-20	43,560	1.00 HARMS ADAM & HARMS JESSICA A
986050724	AG	AG-20	43,560	1.00 HONEYWELL CHRISTOPHER W & HONEYWELL ALISHA M
190867018	AG	AG-20	43,560	1.00 JOHNSON ERIC D & JOHNSON CARIE F
190135002	AG	AG-20	43,560	1.00 JOHNSTON STEVEN RAY & JOHNSTON ROBYN RENEE
180308005	AG	AG-20	43,560	1.00 KARNS BRADLEY & KARNS SENCTA
190135004	AG	AG-20	43,560	1.00 KIZER STEVE J & KIZER KARLA J
986050721	AG	AG-20	43,560	1.00 MERRIAM STEVEN & MERRIAM TAMARA
190867002	AG	AG-20	43,560	1.00 METTLER JOHN JR & METTLER JULIE
190150016	AG	AG-20	43,560	1.00 METTLER MANOR LLC
190146010	AG	AG-20	43,560	1.00 NETZER GARRETT W & NETZER DARLENE L TRUSTEES
986034265	AG	AG-20	43,560	1.00 ODOMS EDWARD & ODOMS REGINA
190867020	AG	AG-20	43,560	1.00 PALENA DAVID A & PALENA SALLY
182671000	AG	AG-20	43,560	1.00 PICCHIONI RALPH & PICCHIONI BELINDA
986050725	AG	AG-20	43,560	1.00 SCULAC ROBERT A & SCULAC RENEE J TRUSTEES
190146004	AG	AG-20	43,560	1.00 STONER RICHARD A & STONER MARGIE A
180316000	AG	AG-20	43,560	1.00 WEYRAUCH JODI M & WEYRAUCH GERALD B TRUSTEES
190150004	AG	AG-20	40,946	0.94 ALLISON GREGORY R TRUSTEE ETAL
190150008	AG	AG-20	40,511	0.93 BIEBER FREDERICK & BIEBER CAROL
190150006	AG	AG-20	40,511	0.93 GURNEY BETH A TRUSTEE
182369000	AG	AG-20	37,897	0.87 AHLBERG MARIANNE DIENA

190867026	AG	AG-20	37,462	0.86	METTLER NICHOLAS A
190150010	AG	AG-20	35,719	0.82	SMYTH WILLIAM W JR & CONLEY-SMYTH CHERYL A TRUSTEES
190150002	AG	AG-20	35,284	0.81	GARRISON CORY & GARRISON HILARY
179871000	AG	AG-20	30,492	0.70	OSHEA JEREMIAH & OSHEA MARY
190132000	AG	AG-20	30,056	0.69	SANFORD LAURENCE MICHAEL & SANFORD BETSY HUTCHENS TRUSTEES
182861000	AG	AG-20	18,295	0.42	BARTON CRAIG & BARTON NANCY
184746000	P/OS	P/WL	435,600	10.00	BENDER S A & BENDER MARGARET TRUSTEE
182396000	P/OS	P/WL	49,223	1.13	WILLIAMS VICKY
182390000	R-10	R-10	1,742,400	40.00	NYE MARTIN & NYE CHERIE
182392000	R-10	R-10	1,676,189	38.48	NYE MARTIN & NYE CHERIE
180278000	R-10	R-10	1,350,360	31.00	D KEMPER FARM LLC
190651016	R-5	R-10	1,000,573	22.97	SCHLATTER JAMES S & SCHLATTER CYNTHIA A TRUSTEE
180531000	R-10	R-10	827,640	19.00	VANDERVORT BERNICE
182378000	R-10	R-10	817,186	18.76	NYE MARTIN & NYE CHERIE
182377000	R-10	R-10	810,652	18.61	NYE MARTIN & NYE CHERIE
986056230	R-10	R-10	788,436	18.10	WEBER GREGORY S & WEBER JAE L
986053103	R-10	R-10	516,622	11.86	FYPS LLC
986053104	R-10	R-10	437,778	10.05	NCNG LLC
986065216	R-10	R-10	436,036	10.01	GUAGLIANONE VICTOR & GUAGLIANONE VICTORIA
986066535	R-10	R-10	435,600	10.00	CANO NATHAN R
986065217	R-10	R-10	435,600	10.00	GLAVIN NIALL
180342000	R-10	R-10	435,600	10.00	NCNG LLC
986067645	R-10	R-10	435,600	10.00	NCNG LLC
986053102	R-10	R-10	435,600	10.00	NCNG LLC
182371000	R-10	R-10	328,007	7.53	TURNER JOLYNN & TURNER RANDY L
180615000	R-10	R-10	261,360	6.00	WICKERSHAM EDW M & WICKERSHAM SUSAN TRUSTEE
180634000	R-10	R-10	217,800	5.00	HOFFMAN GEORGE M & HOFFMAN CAROL D TRUSTEES
180635000	R-10	R-10	217,800	5.00	HOFFMAN GEORGE M & HOFFMAN CAROL D TRUSTEES
180557000	R-10	R-10	217,800	5.00	LEE MICHAEL DAVID & LEE KRISTIN D
180281000	R-10	R-10	155,509	3.57	LIPS THOMAS J & LIPS TINA G TRUSTEES
180317012	R-10	R-10	88,427	2.03	WARREN CHRISTOPHER TRACY & WARREN JULIA
180288000	R-10	R-10	87,120	2.00	SPRATT GORDON L & SPRATT SHERAL A TRUSTEES
190651014	R-10	R-10	57,064	1.31	HOUGAN LINDA L
190651004	R-10	R-10	55,757	1.28	MCRAYDE W DONALD & MCRAYDE JENNIFER TRUSTEES
190651006	R-10	R-10	55,321	1.27	WIKSTROM ERIC & WIKSTROM TARA N
190651012	R-10	R-10	54,450	1.25	HENLE WILLIAM & HENLE LEEANN
190651002	R-10	R-10	54,450	1.25	MILLER KAMRON J & MILLER RACHAEL A
190651008	R-10	R-10	54,450	1.25	MORO BARBARA J & KNOWLTON DIEDRE
190651010	R-10	R-10	54,450	1.25	SMITH DAVID ALLEN & SMITH JULIE EILEEN TRUSTEES
182411000	R-10	R-10	51,836	1.19	NYE MARTIN & NYE CHERIE
986056229	R-10	R-10	44,431	1.02	HATTIG MYRON & HATTIG YING
986056227	R-10	R-10	44,431	1.02	MARR CHRISTOPHER S & MARR EILEEN A TRUSTEES
986056228	R-10	R-10	44,431	1.02	MIGNANO BRIAN K & MCMANUS TERI
180317004	R-10	R-10	43,560	1.00	KLEVEN BRIAN G & KLEVEN ANALISA K
180317010	R-10	R-10	43,560	1.00	MAREK ROBERT & MAREK ROSEMARY
190153000	R-10	R-10	43,560	1.00	PATTERSON NORMA GAYLE
180317008	R-10	R-10	43,560	1.00	PATTERSON NORMA GAYLE
180317006	R-10	R-10	43,560	1.00	TOLENTINO ALBERT A & TOLENTINO DIANA C
182379000	R-10	R-10	37,897	0.87	NYE MARTIN & NYE CHERIE
182374000	R-10	R-10	3,485	0.08	NYE MARTIN & NYE CHERIE
180562000	UL	R1-6	62,291	1.43	KOZLOV SERGEY & KOZLOV LYUDMILA
180755000	R-5	R-5	3,919,964	89.99	BURTON MARK & BURTON LORI
179363000	PF	R-5	1,307,236	30.01	CREAGAN JEFF
179615000	R-5	R-5	1,257,577	28.87	SHIPP BROTHERS LLC
180493000	R-5	R-5	1,089,000	25.00	BICE CHRISTOPHER & BICE JUDITH
180544000	R-5	R-5	1,045,004	23.99	JONES ROBERT D & JONES PATRCIA A TRUSTEE 50%
180814000	R-5	R-5	967,903	22.22	SCHWARZ DAVID J
179839000	R-5	R-5	895,158	20.55	OSHEA JEREMIAH J & OSHEA MARY
180753000	R-5	R-5	871,200	20.00	GROVES MATTHEW E
179617000	R-5	R-5	871,200	20.00	SIMPSON LAURENE A
986062756	R-5	R-5	845,064	19.40	BURTON JACOB WILLIAM & BURTON KAIA QUINN
986067139	R-5	R-5	760,993	17.47	NLCS LLC
180559000	R-5	R-5	731,372	16.79	HUDSON JOHN M
986030864	R-5	R-5	666,904	15.31	JOHNS TROY A & JOHNS ALLISON
180633000	R-5	R-5	644,688	14.80	SEIDLITZ ALISSA M & CRAFTON CORY S

179358000	R-5	R-5	638,154	14.65 RHEW SERENA
180273000	R-5	R-5	586,318	13.46 GRABER JUSTIN SCOTT & WHITE COURTNEY LEIGH
180496000	R-5	R-5	579,784	13.31 CRAIG MICHAEL D
180491000	R-5	R-5	577,606	13.26 RIEDLINGER PATRICIA ANN & RIEDLINGER SCOTT TRUSTEES
986037004	R-5	R-5	575,863	13.22 BROWN CAROL ANN TRUSTEE
182631000	R-5	R-5	571,507	13.12 VAN LAEKEN RONALD ALAN TRUSTEE
191076000	R-5	R-5	568,894	13.06 SNYDER GEORGE R & SNYDER CAROL M
180843000	R-5	R-5	559,310	12.84 HALPENNY THOMAS & HALPENNY LIZA
179835000	R-5	R-5	518,364	11.90 BEAUREGARD CHARLES & BEAUREGARD MOLLY
180271000	R-5	R-5	503,554	11.56 BARNES ROBERT W & BARNES MONICA C
180594000	R-5	R-5	500,069	11.48 JONES ROBERT D & JONES PATRICIA TRUSTEE
180490000	R-5	R-5	456,944	10.49 NGUYEN NGUON & PHUONG VO
180744000	R-5	R-5	450,410	10.34 SCHWARZ ROBERT F
180846000	R-5	R-5	449,975	10.33 SCHWARZ JAMES F ETAL
180844000	R-5	R-5	448,668	10.30 SCHWARZ CAROLYN B
180847000	R-5	R-5	448,232	10.29 STONE KATHLEEN
179667000	R-5	R-5	436,471	10.02 SHIPP STEVEN D & SHIPP DEBRA F TRUSTEES
179614000	R-5	R-5	435,600	10.00 BARTLETT STEPHEN ALDEN & BARTLETT DEBORAH SUZZANNE TRUSTEES
180820000	R-5	R-5	435,600	10.00 BISHOP RONALD & BISHOP MELISSA
182604000	R-5	R-5	435,600	10.00 BROWN HAROLD E JR
180279000	R-5	R-5	435,600	10.00 COONS NORMAN V ETAL TRUSTEES
179843000	R-5	R-5	435,600	10.00 GORMAN LINDA L
182367000	R-5	R-5	435,600	10.00 GRASSO ROBERT C & GRASSO LANA S TRUSTEES
182848000	R-5	R-5	435,600	10.00 GRIMM JACK & GRIMM JULIE
179606000	R-5	R-5	435,600	10.00 HICKMAN SYLVIA E
182843000	R-5	R-5	435,600	10.00 HOLBROOK MARK A & HOLBROOK MAGGI GRACE
179623000	R-5	R-5	435,600	10.00 KREGER CATHY A
180772000	R-5	R-5	435,600	10.00 OSTRANDER CHAD E & OSTRANDER MICHELLE 50%
182625000	R-5	R-5	435,600	10.00 PETERSON TREVIS J
184709000	R-5	R-5	435,600	10.00 SANTA DANNY & SANTA MARY
182368000	R-5	R-5	435,600	10.00 STROH CLARENCE F & STROH PHYLLIS I TRUSTEES
179895000	R-5	R-5	435,600	10.00 WILLIAMS RICKFORD L
185172000	R-5	R-5	426,888	9.80 ROSS DICK
182599000	R-5	R-5	422,532	9.70 BROWN HAROLD E JR
180754010	R-5	R-5	409,464	9.40 WEST SHARON E & WEST BRIAN R
180523000	R-5	R-5	400,752	9.20 SHAFFER JEFFREY S & SHAFFER JAMIE L
184708000	R-5	R-5	397,703	9.13 WAGAR RONALD J & WAGAR LINDA L TRUSTEES ETAL
179359000	R-5	R-5	395,525	9.08 ABHE & SVOBODA INC
180291000	R-5	R-5	386,813	8.88 HARRIS JERRY N & HARRIS BECKY L
180775000	R-5	R-5	382,021	8.77 EDWARDS JONATHAN E & EDWARDS SARAH M
179851000	R-5	R-5	378,972	8.70 BOWYER DARENE
986033457	R-5	R-5	375,487	8.62 SANCHEZ THOMAS E & SANCHEZ ANGELA E
182621000	R-5	R-5	363,726	8.35 LAMPING CURTIS & LAMPING ANNE
180614000	R-5	R-5	363,290	8.34 FIRESTONE KENT & FIRESTONE THERESA
179624000	R-5	R-5	362,419	8.32 WAYMIRE SETH & WAYMIRE KELLSEY
179694000	R-5	R-5	352,836	8.10 CONWAY DAVID J & CONWAY LAURI K TRUSTEE
180825000	R-5	R-5	351,529	8.07 BERNARDS RICHARD E & BERNARDS MARION L TRUSTEES
986039030	R-5	R-5	348,480	8.00 BURBACK FAMILY LLC ETAL
179935000	R-5	R-5	347,173	7.97 NUGENT JENNIFER ANN & LEWIS CHRISTOPHER PATRICK TRUSTEES
185189000	UL	R-5	346,738	7.96 ROSS RICHARD M
179923000	R-5	R-5	341,510	7.84 BIDLEMAN CHRISTOPHER & OREILLY MAUREEN
179929000	R-5	R-5	334,976	7.69 SHEPHERD RAYMOND A & SHEPHERD KIMI A
182652000	R-5	R-5	330,185	7.58 MEYER THOMAS R & MEYER HEIDI R
180524000	R-5	R-5	322,344	7.40 HERGERT GARRET G
179407000	R-5	R-5	320,166	7.35 HARRIS TIMOTHY KEITH & HARRIS JENNIFER ANN TRUSTEES
180572000	R-5	R-5	315,810	7.25 PECYNA THOMAS & HARTZELL DENISE TRUSTEES
180517000	R-5	R-5	313,196	7.19 MICROSEED LLC
180305000	R-5	R-5	308,840	7.09 SPROWLS KENNETH & SPROWLS DANA
180751000	R-5	R-5	304,920	7.00 HUGHES MICHAEL J & HUGHES AMBER D
182620000	R-5	R-5	304,920	7.00 SCHMITZ BETTY
179643000	R-5	R-5	304,920	7.00 WRIGHT STEPHEN P & FRANKLIN SUZANNE G
179402000	R-5	R-5	299,257	6.87 DEETER ERIC L A
180852000	R-5	R-5	292,288	6.71 ROSALES ANDRES G & ROSALES LEAH D
180777000	R-5	R-5	285,754	6.56 LEE SUSAN A
185217000	R-5	R-5	284,447	6.53 LOVELACE THOMAS A & LOVELACE ALISA TRUSTEES

117220000	R-5	R-5	283,140	6.50 CHANG JANE HUI-CHEN & CHEN JAMES JIN-LONG
180526000	R-5	R-5	282,269	6.48 JOHNSON CRAIG & JOHNSON WENDY
182882015	R-5	R-5	281,398	6.46 FRASER GREGORY T
184973000	R-5	R-5	279,655	6.42 WILCOX LEE & WILCOX JACQUELINE
117270000	R-5	R-5	277,042	6.36 SULLIVAN SHELLEY ANN
185221000	R-5	R-5	273,557	6.28 WRISTON JEFFREY P & WRISTON ERIN J
179927000	R-5	R-5	273,121	6.27 BOGUSH ALEKSANDR A
986030724	R-5	R-5	271,814	6.24 LEE SUSAN A
180837000	R-5	R-5	271,814	6.24 SCHWARZ DAVID J
182683000	R-5	R-5	271,379	6.23 FELDSTEIN RICHARD TRUSTEE
182610000	R-5	R-5	270,943	6.22 KIDWELL EDNA M TRUSTEE
182679000	R-5	R-5	267,458	6.14 WIGGINS SPENCER
184787000	R-5	R-5	265,280	6.09 LANFORD JEFFERY V TRUSTEE
182406000	R-5	R-5	262,667	6.03 HARING JACK & HARING LINDA
180738000	R-5	R-5	262,231	6.02 TOULSON WILLIAM & TOULSON JANET
191069015	R-5	R-5	261,796	6.01 KASEBURG PETER & KASEBURG SHELAGH TRUSTEE
185222000	R-5	R-5	261,360	6.00 FRASER NATHAN & FRASER DEBBIE
182857000	R-5	R-5	261,360	6.00 HAINES PROPERTIES LLC
183078000	R-5	R-5	261,360	6.00 HAINES PROPERTIES LLC
183077000	R-5	R-5	261,360	6.00 HAINES PROPERTIES LLC
986033348	R-5	R-5	261,360	6.00 LEE KRISTOPHER MARIO
117200000	R-5	R-5	259,618	5.96 KUO JEW-DONG J & KUO CHIA-JUNG ETAL
180845000	R-5	R-5	258,311	5.93 GULLICKSON SCOTT
182682000	R-5	R-5	256,568	5.89 BARNUM KEVEN
190668000	R-5	R-5	256,568	5.89 SCHURMAN ROGER & SCHURMAN BECKIE
182383000	R-5	R-5	255,262	5.86 SEARS RONALD D & WALTHER-SEARS MELISSA
184788000	R-5	R-5	254,826	5.85 PERRY EDWARD & PERRY JANEY
183084000	R-5	R-5	254,390	5.84 BROWN CAROL ANN TRUSTEE
182678000	R-5	R-5	253,084	5.81 GARDINER LORISA M
184802000	R-5	R-5	253,084	5.81 HILLER TIM & HILLER BETTY
986032103	R-5	R-5	252,212	5.79 PAVLIUK TIMOTHY
190679000	R-5	R-5	248,728	5.71 JACOB ROYCE & JACOB DEBRA
180546000	R-5	R-5	248,728	5.71 NOLD HEIDI M & NOLD WILLIAM A
182847015	R-5	R-5	248,292	5.70 HAINES JOYCE L & VALDIVIA GREGORIO P TRUSTEES
182635000	R-5	R-5	246,550	5.66 BASHAW JAMES & BASHAW SHEILA
184806000	R-5	R-5	246,550	5.66 WARD-PALMERTON REBEKAH KEESAN
184790000	R-5	R-5	243,936	5.60 BIENIEWICZ MICHAEL & BIENIEWICZ TANA
182862000	R-5	R-5	243,500	5.59 ALMOND LANCE C & ALMOND CAROLYN G CO-TRUSTEES
185184000	R-5	R-5	240,451	5.52 DIEBERT MARVIN D & DIEBERT SARAH J
182673000	R-5	R-5	240,016	5.51 OSBORN LARRY D & OSBORN LISA M
986039517	R-5	R-5	239,580	5.50 HILDMAN MATTHEW CHARLES
182405000	R-5	R-5	239,580	5.50 LEMATTA NANCY C TRUSTEE
185218000	R-5	R-5	239,144	5.49 DELMARTER JUSTIN R & DELAMARTER JULIE A
182672000	R-5	R-5	239,144	5.49 RAYMOND PAUL GIROUX & CATHERINE CORRINE GIROUX TRUSTEES
184786000	R-5	R-5	238,709	5.48 BLOOM DAVID C & BLOOM TAMMY L K TRUSTEES
182636000	R-5	R-5	236,966	5.44 HOXENG JENNIFER E & HOXENG CHAD M
184791000	R-5	R-5	236,531	5.43 DOE MARTIN P & PINTO ALISON E
185192000	R-5	R-5	235,224	5.40 CARLSEN JEFFREY G & CARLSEN ERICKA D
182674000	R-5	R-5	235,224	5.40 CRAWFORD BRUCE C & CRAWFORD CATHERINE
182681000	R-5	R-5	235,224	5.40 INNOCENTI JUSTIN K & INNOCENTI EMILY LYNN
182680000	R-5	R-5	235,224	5.40 KINGHORN ROBERT E & KINGHORN ANITA J
182598000	R-5	R-5	234,788	5.39 PETERSON ROBERT & PETERSON DIANNA
179455000	R-5	R-5	234,353	5.38 BARHITTE EUGENE A & MUELLER EILEEN M
180838000	R-5	R-5	234,353	5.38 STOLBERG MARK & STOLBERG KAREN
185219000	R-5	R-5	233,917	5.37 ARMSTRONG CARRIE L & ARMSTRONG DAVID D
182607000	R-5	R-5	233,917	5.37 COONS KARYN M & JOCHIM MARK J
185225000	R-5	R-5	233,917	5.37 SALEM INVESTMENT PROPERTIES LLC
182637000	R-5	R-5	233,482	5.36 TAYLOR ADAM Q & TAYLOR NICOLE M
179390000	R-5	R-5	233,046	5.35 OSTRAND PAUL & OSTRAND DEBORAH
184732000	R-5	R-5	232,610	5.34 WEAVER GALEN & GUFFEY-WEAVER RACHAEL MORGAN
182408000	R-5	R-5	231,304	5.31 BECHEN DONALD TRUSTEE
182677000	R-5	R-5	231,304	5.31 KINGHORN ROBERT E & KINGHORN ANITA J TRUSTEES
182403000	R-5	R-5	229,561	5.27 TILLEY JOSEPH ANDREW & VASQUEZ ENCALADA NATALY M TRUSTEES
179629000	R-5	R-5	228,690	5.25 CONWAY JESSE D
179657000	R-5	R-5	228,690	5.25 LAUGHLIN JOSHUA J & LAUGHLIN JENNIFER D

179828000	R-5	R-5	228,254	5.24 MASH LORI & MASH CALVIN JOE
180577000	R-5	R-5	227,819	5.23 HUDSON JOHN M
180607000	R-5	R-5	227,819	5.23 RILEY PETER & RILEY CONNY TRUSTEES
179654000	R-5	R-5	227,819	5.23 RUSSELL MATTHEW C
182649000	R-5	R-5	226,512	5.20 ENGBLOM ROBERT DENNIS & ENGBLOM EVELYN L CO-TRUSTEES
184789000	R-5	R-5	226,512	5.20 GERE MONICA G & GERE SCOTT L
182676000	R-5	R-5	226,076	5.19 BIGGS GREGORY E & BIGGS ANDREA D
180489000	R-5	R-5	225,641	5.18 HERGERT GARRET G & HERGERT EMILY C
180639000	R-5	R-5	225,641	5.18 HERGERT GLENDA J
185216000	R-5	R-5	225,205	5.17 CHRIST CHURCH VANCOUVER
180804000	R-5	R-5	225,205	5.17 PFEIFER COREY & PFEIFER JORDAN
179653000	R-5	R-5	224,770	5.16 GASPAR STEVEN J & GASPAR DAWN M
179896000	R-5	R-5	224,770	5.16 GREENLAND L PAUL & GREENLAND RIMA TRUSTEE
190676000	R-5	R-5	224,334	5.15 COLE KIA M TRUSTEE
184807000	R-5	R-5	224,334	5.15 LYCKSELL RICHARD
179655000	R-5	R-5	224,334	5.15 WAGNILD DONNA
182675000	R-5	R-5	223,898	5.14 HEWITSON GREGORY C & HEWITSON LINDA M
179861000	R-5	R-5	223,463	5.13 DE NAULT BODEY & DE NAULT HEATHER
180839000	R-5	R-5	223,463	5.13 YOUNG DAVID & YOUNG LEE
180494000	R-5	R-5	223,463	5.13 #VALUE!
179873000	R-5	R-5	223,027	5.12 BANKS JULIA & BANKS KYLE
183083000	R-5	R-5	223,027	5.12 BROWN CAROL ANN TRUSTEE
179422000	R-5	R-5	222,592	5.11 VENNE MICHAEL & VENNE KATHY
179421000	R-5	R-5	222,156	5.10 WUBBEN JERRY & WUBBEN TAMMY
180611000	R-5	R-5	220,849	5.07 BECKER RICHARD A JR
190677000	R-5	R-5	220,849	5.07 COLE KIA M TRUSTEE
180612000	R-5	R-5	220,849	5.07 HARDWICK CECILIA & HARDWICK MATTHEW
180610000	R-5	R-5	220,849	5.07 HENDERSON BILL & HENDERSON HALEY
190675000	R-5	R-5	220,849	5.07 RENNER JASON D
182407000	R-5	R-5	220,414	5.06 EASTES LYNN & EASTES JEFFORY
180742000	R-5	R-5	219,978	5.05 CRICKET MACHINERY LLC
180619000	R-5	R-5	219,978	5.05 HERGERT GLENDA J
182402000	R-5	R-5	219,978	5.05 SYCH TROY R & SYCH MELINDA
180522000	R-5	R-5	219,542	5.04 JANS JULIA J
180522010	R-5	R-5	219,542	5.04 KOOISTRA TIMOTHY C & BOOTH JENNIFER W
179360000	R-5	R-5	219,542	5.04 NGUYEN TRU C & CHU MY T ETAL
180522015	R-5	R-5	219,542	5.04 PETERSON KRISTINA S TRUSTEE
179936000	R-5	R-5	219,107	5.03 MACDOUGALL JULIA A
183081000	R-5	R-5	218,671	5.02 BROWN CAROL ANN TRUSTEE
179937000	R-5	R-5	218,671	5.02 KEMPER KELLEY
180563000	R-5	R-5	218,671	5.02 VAHNDIJK KENANIAH & VAHNKIJK LINDA TRUSTEES
179831000	R-5	R-5	218,236	5.01 KOCHENKOV TIMOFEY
179698000	R-5	R-5	218,236	5.01 SHIPP CHRISTOPHER A & SHIPP SAMANTHA
179604000	R-5	R-5	218,236	5.01 SHIPP SPENCER & SHIPP SHAINA
179603000	R-5	R-5	218,236	5.01 SHIPP STEVEN D & SHIPP DEBRA F TRUSTEES
184811000	P/OS	R-5	217,800	5.00 ALM KIRK A & ALM JILL R
180779000	R-5	R-5	217,800	5.00 ANDREWS EMILY & ANDREWS RISTON BOWIE
185208000	R-5	R-5	217,800	5.00 ARNAUTOV ANTHONY & ARNAUTOV ALLA
180503000	R-5	R-5	217,800	5.00 ASHWORTH KEVIN J & ASHWORTH LEILA MARIE
179693000	R-5	R-5	217,800	5.00 BECK CHRISTINA L & BECK KYLE B
179625000	R-5	R-5	217,800	5.00 BECK LOREN P & BECK OVETA K TRUSTEES
179652000	R-5	R-5	217,800	5.00 BHANDAL NAVROOP
182856000	R-5	R-5	217,800	5.00 BLOEMKE DEAN T
185182000	R-5	R-5	217,800	5.00 BRADLEY S THOMAS CONSTRUCTION LLC
183082000	R-5	R-5	217,800	5.00 BROWN CAROL ANN TRUSTEE
183080000	R-5	R-5	217,800	5.00 BROWN CAROL ANN TRUSTEE
183085000	R-5	R-5	217,800	5.00 BROWN MILTON O ETAL
180608000	R-5	R-5	217,800	5.00 BULLIS DAVID C & JOHNSON CELESTE H
179928000	R-5	R-5	217,800	5.00 BURRIS WILLIAM & BURRIS BETTY
986049907	R-5	R-5	217,800	5.00 BURTON MARK J & BURTON LORI L
180628000	R-5	R-5	217,800	5.00 CAINE THOMAS & CAINE LORA
179692000	R-5	R-5	217,800	5.00 CAMPBELL BENJAMIN TAYLOR & CAMPBELL EMILY JEAN
180632000	R-5	R-5	217,800	5.00 CEDANO LENNY & JOHNSON ABIGAIL
180631000	R-5	R-5	217,800	5.00 CHAPIN JACOB & CHAPIN ERIN
179395000	R-5	R-5	217,800	5.00 CHRISTENSON VERN & CHRISTENSON SHAUN

117340000	R-5	R-5	217,800	5.00 CLEMENTS ROBERT J & CLEMENTS SUSAN M TRUSTEES
190678000	R-5	R-5	217,800	5.00 COLE KIA M
179637000	R-5	R-5	217,800	5.00 CONWAY KEN & CONWAY HEIDI
179660000	R-5	R-5	217,800	5.00 COOK THOMAS M
179934000	R-5	R-5	217,800	5.00 COREY STEVEN D & COREY DENISE J
179696000	R-5	R-5	217,800	5.00 COTA ROGER & COTA NINA A
179897000	R-5	R-5	217,800	5.00 DEBROECK JAMES C & DEBROECK HEIDI L
179912000	R-5	R-5	217,800	5.00 DIETZ HENRY BERNARD & DIETZ GRETA WESTERLUND TRUSTEES
180599000	R-5	R-5	217,800	5.00 DREILING TROY
117668000	R-5	R-5	217,800	5.00 ERICKSON DARRELL L
180629000	R-5	R-5	217,800	5.00 ERICKSON MICHAEL & ERICKSON LINDA
180609000	R-5	R-5	217,800	5.00 ERICKSON MICHAEL M & PATTISON-ERICKSON LINDA M TRUSTEES
180623000	R-5	R-5	217,800	5.00 EVANSON DONALD A & EVANSON PATRICIA M TRUSTEES
117640000	R-5	R-5	217,800	5.00 FAIRBANKS BRENDA LEE
117650000	R-5	R-5	217,800	5.00 FINCHER MELVIN ERIC & FINCHER GEORJEAN M TRUSTEES
179845000	R-5	R-5	217,800	5.00 FISH WADE R & FISH MICHELLE R
179627000	R-5	R-5	217,800	5.00 FLAPPER JEFFREY & FLAPPER ASHLEY
184818000	R-5	R-5	217,800	5.00 GALLIGAN EDWARD B & GALLIGAN MARIE-CECILE S
180826000	R-5	R-5	217,800	5.00 GRATZER COLBY J AND GRATZER ASHLEY M
184781000	R-5	R-5	217,800	5.00 GREER DENNIS & GREER CAROL
179659000	R-5	R-5	217,800	5.00 GREER EDWARD B TRUSTEE
184776000	R-5	R-5	217,800	5.00 GUNDERSON ROBERT D JR & GUNDERSON LYNN A
179938000	R-5	R-5	217,800	5.00 HAFNER MAX E & HAFNER SHARON R ETAL
190656000	R-5	R-5	217,800	5.00 HAINES PROPERTIES LLC
190673000	R-5	R-5	217,800	5.00 HAINES PROPERTIES LLC
183074000	R-5	R-5	217,800	5.00 HAINES PROPERTIES LLC
190674000	R-5	R-5	217,800	5.00 HAINES PROPERTIES LLC
190672000	R-5	R-5	217,800	5.00 HAINES PROPERTIES LLC
179913000	R-5	R-5	217,800	5.00 HALLIN MICHAEL C
180818000	R-5	R-5	217,800	5.00 HALPENNY THOMAS & HALPENNY LIZA
117040000	R-5	R-5	217,800	5.00 HAYDEN DESERY E & HAYDEN BETHENY R
117520000	R-5	R-5	217,800	5.00 HENDRICKSON DAVID & HENDRICKSON TERESA
179424000	R-5	R-5	217,800	5.00 HENDRIX DEBORAH J
184763000	R-5	R-5	217,800	5.00 HERMANSEN BRUCE TRUSTEE ETAL
180842000	R-5	R-5	217,800	5.00 HILDMAN DOUGLAS L & HILDMAN JOANNE M TRUSTEES
180582000	R-5	R-5	217,800	5.00 HOFFMAN GEORGE M & HOFFMAN CAROL D
180488000	R-5	R-5	217,800	5.00 HOFFMAN GEORGE M & HOFFMAN CAROL D TRUSTEES
180636000	R-5	R-5	217,800	5.00 HOFFMAN GEORGE M & HOFFMAN CAROL D TRUSTEES
180605000	R-5	R-5	217,800	5.00 HOFFMAN GEORGE M & HOFFMAN CAROL D TRUSTEES
180638000	R-5	R-5	217,800	5.00 HOFFMAN GEORGE M & HOFFMAN CAROL D TRUSTEES
180637000	R-5	R-5	217,800	5.00 HOFFMAN GEORGE M & HOFFMAN CAROL D TRUSTEES
179408000	R-5	R-5	217,800	5.00 HOLTMANN KENNETH
179383000	R-5	R-5	217,800	5.00 HOLTMANN KENNETH
180620000	R-5	R-5	217,800	5.00 JUNG MICHAEL A & JUNG KATHLEEN M TRUSTEES
182605000	R-5	R-5	217,800	5.00 KARMY-JONES RIYAD C
179695000	R-5	R-5	217,800	5.00 KAUR KAMAL P
117010000	R-5	R-5	217,800	5.00 KRAUSE NICKOLAS & KRAUSE TINA
179661000	R-5	R-5	217,800	5.00 LANGLEY DALE & LANGLEY CATHLENE
179848000	R-5	R-5	217,800	5.00 LAPORE SAMUEL & LAPORE JANET
180743000	R-5	R-5	217,800	5.00 LASHER DONALD L & LASHER SANDRA L TRUSTEES
117300000	R-5	R-5	217,800	5.00 LASHER JOHN L & LASHER DELORES C CO-TRUSTEES
179636000	R-5	R-5	217,800	5.00 LASHER RICHARD A & LASHER SHELLY M
180540000	R-5	R-5	217,800	5.00 LATSHAW JOHN & LATSHAW TRINA
117665000	R-5	R-5	217,800	5.00 LE SUSAN THUY
180824000	R-5	R-5	217,800	5.00 LEAS JOSEPH H & AMENT-LEAS JULIANNE
179656000	R-5	R-5	217,800	5.00 LEE JAMES & LEE JENNIFER
180756000	R-5	R-5	217,800	5.00 LEE KIRK
986033347	R-5	R-5	217,800	5.00 LEE RYAN & COCO VANESSA TRUSTEES
986033349	R-5	R-5	217,800	5.00 LEE SHAWN NICHOLAS
180301000	R-5	R-5	217,800	5.00 LEONARD LISA H
180624000	R-5	R-5	217,800	5.00 LUNGO ALLEN G & LUNGO PAMELA J TRUSTEES
179608000	R-5	R-5	217,800	5.00 MCCANN NATHAN T & MCCANN AMANDA M
180749000	R-5	R-5	217,800	5.00 MCCOY ANNE-MARIE B & MCCOY MATTHEW S TRUSTEES
179638000	R-5	R-5	217,800	5.00 MCGAW CHERYL M
179865000	R-5	R-5	217,800	5.00 MEEKS NATHANIEL

18030000	R-5	R-5	217,800	5.00 MUNSEY CARL & MUNSEY MYSTIE
117030000	R-5	R-5	217,800	5.00 MURRAY STEPHEN M & MURRAY BETSY J TRUSTEES
117350000	R-5	R-5	217,800	5.00 NELSEN SCOTT & NELSEN AMBER
180740000	R-5	R-5	217,800	5.00 NYS STEVEN E & NYS JANINE
184777000	R-5	R-5	217,800	5.00 OCONNOR TERRENCE J & OCONNOR DIANE R TRUSTEES
184785000	R-5	R-5	217,800	5.00 OLINGER RICHARD & OLINGER LINDA
180827000	R-5	R-5	217,800	5.00 PALMORE KAVITA R & PALMORE JOSH T
184813000	R-5	R-5	217,800	5.00 PARK YON J & GILLESPIE BRIAN D
179387000	R-5	R-5	217,800	5.00 PELYUKHNO VIKTOR & PELYUKHNO IRINA
179616000	R-5	R-5	217,800	5.00 RAPATYY VITALIY & RAPATYY INNA
117570000	R-5	R-5	217,800	5.00 RENNER DAVE
180754000	R-5	R-5	217,800	5.00 RODGERS JASON M & RODGERS JENNIFER R
117550000	R-5	R-5	217,800	5.00 RYABCHUK NIKOLAY & RYABCHUK LYUDMILA
179633000	R-5	R-5	217,800	5.00 SANDAHL JOSEPH C & SANDAHL CATHERINE A
180622000	R-5	R-5	217,800	5.00 SCHUBACH DIONE & SCHUBACH NICHOLAS
180604000	R-5	R-5	217,800	5.00 SHAFFER WILLIAM & SHAFFER BARBARA
180603000	R-5	R-5	217,800	5.00 SHAFFER WILLIAM & SHAFFER BARBARA
184971000	R-5	R-5	217,800	5.00 SHIRLEY NATHAN ERIC & SHIRLEY JESSICA MARIE
179425000	R-5	R-5	217,800	5.00 SIMMONS KIM & SIMMONS NANCY
179385000	R-5	R-5	217,800	5.00 SIMMONS KIM & SIMMONS NANCY
184722000	R-5	R-5	217,800	5.00 SPEER PAUL B & SPEER DEBORAH D
184782000	R-5	R-5	217,800	5.00 SPEER PAUL B & SPEER DEBORAH D
184736000	R-5	R-5	217,800	5.00 SPEER PAUL B & SPEER DEBORAH D
180541000	R-5	R-5	217,800	5.00 SPRATT RICHARD A & SPRATT PAIGE B
180606000	R-5	R-5	217,800	5.00 THORMODSGAARD KYLE & THORMODSGAARD TESS
180754005	R-5	R-5	217,800	5.00 THURKOW TIMOTHY J AND THURKOW CECILLE V TRUSTEES
184779000	R-5	R-5	217,800	5.00 TUCKER SCOTT & TUCKER JENNIFER
179854000	R-5	R-5	217,800	5.00 UNDERWOOD JOEL R & UNDERWOOD DEBRA A
179446000	R-5	R-5	217,800	5.00 VALDEZ ROBERT J TRUSTEE ETAL
180621000	R-5	R-5	217,800	5.00 VESOWATE DAVID P
180630000	R-5	R-5	217,800	5.00 VESOWATE DAVID P & VESOWATE SONDR
179686000	R-5	R-5	217,800	5.00 WRIGHT STEPHEN P & FRANKLIN SUZANNE G
179842000	R-5	R-5	217,800	5.00 ZADEH MARK D & ZADEH VICTORIA M TRUSTEES
179699000	R-5	R-5	216,929	4.98 CONWAY KEN & CONWAY HEIDI
182664000	R-5	R-5	216,929	4.98 LEFEBER RODNEY W
179662000	R-5	R-5	216,058	4.96 JENSEN IVAN & JENSEN TERRY
179874000	R-5	R-5	215,622	4.95 HANABATA JACOB T & HANABATA YUI
182668005	R-5	R-5	214,751	4.93 CANE JASON A & MOORE-CANE MAIRIN
182668000	R-5	R-5	214,751	4.93 CROCKFORD RODNEY D
180750000	R-5	R-5	214,315	4.92 PRATT SUSAN KAY
180290000	R-5	R-5	213,880	4.91 HORNE ERNEST R & HORNE IDA M
117280000	R-5	R-5	213,880	4.91 NEAL LLOYD D & NEAL SUSAN K TRUSTEES
180340000	R-5	R-5	213,444	4.90 HARRIS JERRY N & HARRIS BECKY
182627000	R-5	R-5	211,702	4.86 MCMURTY MICHAEL K
182694000	R-5	R-5	211,702	4.86 #VALUE!
180770000	R-5	R-5	211,266	4.85 BERGERON ANDREW & BERGERON JACQUELYNN
117620000	R-5	R-5	211,266	4.85 JOHNSTON JUDITH K
180836000	R-5	R-5	211,266	4.85 LASCH MATHEW A & LASCH ALISHA A
117590000	R-5	R-5	210,395	4.83 MCANDREW CYNTHIA KAY
179621004	R-5	R-5	209,088	4.80 BROWN JOHN F & BROWN FRANCES D TRUSTEES
179842005	R-5	R-5	209,088	4.80 OLSON VICKY & OLSON PETE TRUSTEES
182654000	R-5	R-5	208,652	4.79 BROWN DAVID E & BROWN DEBBIE A
179621008	R-5	R-5	208,652	4.79 DEFRANZA MARK J & DEFRANZA BARBARA A
179621006	R-5	R-5	208,652	4.79 LIU JEREMY & ANUCIADO ESTHER CHO
179621002	R-5	R-5	208,217	4.78 MASH JOSH & MASH BOBBI
182700005	R-5	R-5	207,781	4.77 DAWSON AARON R & DAWSON JENNIFER D TRUSTEES
180763000	R-5	R-5	206,474	4.74 VAN OMEN JENNIFER & COUVILLION THOMAS
182700000	R-5	R-5	206,039	4.73 FIRESTONE KENT & FIRESTONE THERESA
179840000	R-5	R-5	206,039	4.73 MADLER DENNIS & MADLER ADRIENNE TRUSTEES
179631000	R-5	R-5	205,168	4.71 CONWAY DAVID J & CONWAY LAURI K TRUSTEE
179632000	R-5	R-5	205,168	4.71 GORDON RICHARD J
180813000	R-5	R-5	204,732	4.70 TOULSON WILLIAM & TOULSON JANET
185220000	R-5	R-5	203,861	4.68 BAUMANN SUSANNE TRUSTEE
179658000	R-5	R-5	203,425	4.67 VASQUEZ ANDREA & VASQUEZ SINDY
179409000	R-5	R-5	202,554	4.65 OSTRAND PAUL & OSTRAND DEBORAH

182622000	R-5	R-5	201,247	4.62 NYGAARD KRISTI L & CHRISTENSEN RONAE A
179389000	R-5	R-5	198,634	4.56 STEVENSON ELIOT
180542000	R-5	R-5	198,198	4.55 HANCOCK MARTHA LYNNE
180343000	R-5	R-5	198,198	4.55 PARNELL ZACHARY & PARNELL CHARISSA
180522005	R-5	R-5	197,762	4.54 NOLLETTE ANTHONY & NOLLETTE LILA
180841000	R-5	R-5	196,020	4.50 HILDMAN DOUGLAS L & HILDMAN JOANNE M TRUSTEES
182595000	R-5	R-5	195,149	4.48 HOLBROOK PAUL M & HOLBROOK NANCY D TRUSTEES
180315000	R-5	R-5	193,842	4.45 LARSON LISA B & LARSON DANIEL A
180327000	R-5	R-5	193,842	4.45 REED PAUL & REED SANDRA
180310000	R-5	R-5	193,842	4.45 SLATER JAMES S & SLATER HEATHER C
180280000	R-5	R-5	188,615	4.33 HARRIS JERRY NORMAN
184743000	R-5	R-5	187,744	4.31 PAYNE DANIEL & PAYNE KAREN TRUSTEE
182700010	R-5	R-5	185,130	4.25 SEPPALA CRAIG M
180553000	R-5	R-5	181,645	4.17 SARVER DENNIS J & SARVER POPPY A
182597010	R-5	R-5	177,289	4.07 WITT PATRICIA M
180556000	R-5	R-5	176,854	4.06 WALSWEEER CHERYL
117210000	R-5	R-5	175,982	4.04 WOOD ANN Y TRUSTEE
184794000	R-5	R-5	175,111	4.02 PHILLIPS RYAN & PHILLIPS KELLY
117671000	R-5	R-5	174,676	4.01 SMITH JASON & SMITH AUTUMN
117674000	R-5	R-5	174,240	4.00 EATON YVONNE L
182632000	R-5	R-5	174,240	4.00 HANSON DACIA M & HANSON MARTIN W
182863015	R-5	R-5	174,240	4.00 KING PAUL J D
180299000	R-5	R-5	174,240	4.00 PALLOTTA LOUIS ANTHONY & PALLOTTA MELINDA
180520000	R-5	R-5	174,240	4.00 PECYNA THOMAS & HARTZELL DENISE TRUSTEES
180583000	R-5	R-5	174,240	4.00 WALKER DAVID SHAWN & WALKER HEATHER
182658000	R-5	R-5	173,369	3.98 HILL CHRISTOPHER & HILL DENISE
190658000	R-5	R-5	173,369	3.98 KASEBURG PETER M & KASEBURG SHELAGH TRUSTEE
180829000	R-5	R-5	173,369	3.98 ROSS ROBERT B
184796000	R-5	R-5	172,933	3.97 RICE DEBORAH M G & RICE JACK M TRUSTEES
180302000	R-5	R-5	171,191	3.93 MARTIN JERUD A
180569000	R-5	R-5	170,755	3.92 HERGERT GARRET G
182597005	R-5	R-5	170,755	3.92 HUTLEY THOMAS D & HUTLEY SHELLEY A
117290000	R-5	R-5	169,884	3.90 HIEMANN WERNER & HIEMANN LEZA D
182597000	R-5	R-5	165,092	3.79 SHROYER DAVID & SHROYER MICHELLE
190669000	R-5	R-5	163,786	3.76 UTTERBACK ARTHUR L
179634000	R-5	R-5	163,350	3.75 WONG BARRY & WONG LESLEY
180803000	R-5	R-5	160,301	3.68 PRITCHARD JOANNE
179412000	R-5	R-5	159,865	3.67 MOBERLY MARY A TRUSTEE
183097000	R-5	R-5	157,687	3.62 CROUCH JOHN K & CROUCH HEIDI D
179878000	R-5	R-5	156,816	3.60 GORMAN JOHN D
180560000	R-5	R-5	155,509	3.57 RAUCHENSTEIN DANIEL & DEN HARTIGH STEPHANIE
180816000	R-5	R-5	154,638	3.55 TOULSON WILLIAM & TOULSON JANET
184717015	R-5	R-5	152,460	3.50 CURTIS MARK & CURTIS PAMELA
117230000	R-5	R-5	152,460	3.50 DO SON T & LAM MAI T
180570000	R-5	R-5	152,460	3.50 HERGERT GARRET G
117260000	R-5	R-5	151,589	3.48 SIROSH EVGENIY P & SIROSH YEKATERINA V
180587000	R-5	R-5	151,153	3.47 KUDLA MILOS & KUDLA CATHERINE R
179413000	R-5	R-5	150,282	3.45 GILLON JACQUELINE & KLEIN JOHN EVAN
184952000	R-5	R-5	148,104	3.40 BARKER ROY A & BARKER JULIE E
185177006	R-5	R-5	147,233	3.38 CASE MARVIN L & CASE ANNE L TRUSTEES
184768010	R-5	R-5	147,233	3.38 HILLER MAUREEN C
179859000	R-5	R-5	147,233	3.38 KRANZ MARC & KRANZ MELODY L TRUSTEES
180298000	R-5	R-5	147,233	3.38 MENDENHALL ERIK & MENDENHALL KATE TRUSTEES
185177004	R-5	R-5	147,233	3.38 PHOENIX AUSTIN TRUSTEE
117320005	R-5	R-5	144,619	3.32 CAMPBELL ROBERT L TRUSTEE
180548000	R-5	R-5	144,184	3.31 SAND LORRAINE C
180529000	R-5	R-5	143,748	3.30 HOLCOMB HOWARD B
179420000	R-5	R-5	141,570	3.25 MOBERLY MARY A TRUSTEE
180549000	R-5	R-5	139,828	3.21 CLARK RACHEL & CLARK MATTHEW
180534000	R-5	R-5	139,828	3.21 HENDERSON JAMES W
185211000	R-5	R-5	139,392	3.20 HANSEN KATHY A TRUSTEE
190657010	R-5	R-5	138,956	3.19 JACOB ROYCE & JACOB DEBRA
180790000	R-5	R-5	138,085	3.17 JOCHIM LEO JR & JOCHIM DANA R
180512000	R-5	R-5	137,650	3.16 SHAKER KAMAL & SHAKER LYNN
986030041	R-5	R-5	136,778	3.14 BROWN CAROL ANN TRUSTEE

180501000	R-5	R-5	136,778	3.14 VRSALOVICH KEELY & VRSALOVICH DALE ETAL
180588000	R-5	R-5	136,343	3.13 BOYLE RYAN & BOYLE BARBARA (C/B)
117320000	R-5	R-5	136,343	3.13 CAMPBELL ROBERT L TRUSTEE
182701000	R-5	R-5	136,343	3.13 DAVIS ANTHONY M & DAVIS STEFINA
184752017	R-5	R-5	134,600	3.09 LEBO THOMAS & LEBO SHARON TRUSTEES
117330000	R-5	R-5	134,600	3.09 ZUMSTEIN CONNIE & ZUMSTEIN MICHAEL
180538000	R-5	R-5	134,165	3.08 YARGER DOROTHY M
179850000	R-5	R-5	133,729	3.07 CHELSON JOHN
180303000	R-5	R-5	132,858	3.05 CHRISTENSEN CATHERINE & CHRISTENSEN KIM D
184750000	R-5	R-5	132,422	3.04 BACH RUSSELL & BACH LINDA
184710000	R-5	R-5	131,987	3.03 BENNETT THOMAS & BENNETT MARYANN TRUSTEES & HALL SUSAN
180764000	R-5	R-5	131,987	3.03 TORRES FRANK & TORRES SARAH
116990000	R-5	R-5	131,551	3.02 ALFERD RAYMOND G & ALFERD SHIRLEY TRUSTEES
180785000	R-5	R-5	130,680	3.00 BRYANT MICHAEL G
180304000	R-5	R-5	130,680	3.00 CHESTER TYLER M & CHESTER MOLLY FERRO
184726005	R-5	R-5	130,680	3.00 CLARK GARY SCOT & CLARK RUTH JENSEN TRUSTEES
184717005	R-5	R-5	130,680	3.00 DESGROSELLIER KEVIN J & DESGROSELIER PAMELA
180506000	R-5	R-5	130,680	3.00 GROAT LLOYD & GROAT NETTA E
184726000	R-5	R-5	130,680	3.00 HANNA ALLEN & HANNA MARLA
190650005	R-5	R-5	130,680	3.00 PITTMAN MARK E & PITTMAN PATRICIA M TRUSTEES
184717010	R-5	R-5	130,680	3.00 THRUSH JAMEE & THRUSH TODD
184717000	R-5	R-5	130,680	3.00 WINZER TROY & WINZER MEAGEN
184784000	R-5	R-5	129,809	2.98 BELL DAVID & BELL BARBARA
180565000	R-5	R-5	129,809	2.98 LEGUILLON TODD R & LEGUILLON CECILE
184803000	R-5	R-5	129,809	2.98 NOLAN TROY
179401000	R-5	R-5	128,938	2.96 NGUYEN TRU C & CHU MY T ETAL
117310000	R-5	R-5	126,324	2.90 LASHER RICHARD A & LASHER SHELLY M
180761000	R-5	R-5	126,324	2.90 WRIGHT AARON & WRIGHT CASEY
185016000	R-5	R-5	125,017	2.87 GEHLEN JOSEPH C & GEHLEN ROSALIE A TRUSTEES
184752020	R-5	R-5	124,582	2.86 ORRELL SCOTT A & ORRELL JUDY L
117677000	R-5	R-5	124,582	2.86 #VALUE!
117000000	R-5	R-5	124,146	2.85 OWEN PROPERTIES LLC I
184727000	R-5	R-5	123,275	2.83 PAYNE DANIEL & PAYNE KAREN TRUSTEE
179866000	R-5	R-5	122,839	2.82 PYNENBURG RORY & PYNENBURG VIKKI
180792000	R-5	R-5	121,968	2.80 HAGGERTY DANIEL O & CHILES TERRY L
190662000	R-5	R-5	121,968	2.80 HARRIS JOE W & HARRIS LYNN J TRUSTEES
182659000	R-5	R-5	121,968	2.80 LANDSTROM JOHN & LANDSTROM LAUREL
185226000	R-5	R-5	121,532	2.79 MCATEE NATHAN & MCATEE SARAH
179418000	R-5	R-5	120,661	2.77 DUGDALE KAMLA
185242000	R-5	R-5	118,483	2.72 HEGEWALD KENNETH J & HEGEWALD COLLEEN
185177002	R-5	R-5	118,048	2.71 BENNETT THOMAS & OLSCHESKY NANCY
184970000	R-5	R-5	117,612	2.70 FIRSTENBURG JEFFREY W & FIRSTENBURG RAHCELE A TRUSTEES
182688000	R-5	R-5	117,612	2.70 WITHERSPOON WILLIAM J TRUSTEE
184991000	R-5	R-5	116,741	2.68 MANNY DAVID TODD & MANNY KRISTINA KAY CO-TRUSTEES
180322000	R-5	R-5	115,870	2.66 MERKL GEORGE G & MERKL JOANNA M
183063000	R-5	R-5	115,434	2.65 MEYER THOMAS FREDERICK & MEYER JEAN LAURA TRUSTEES
179384000	R-5	R-5	115,434	2.65 OLANO JUAN F TRUSTEE
179382000	R-5	R-5	115,434	2.65 RIEDL LYNN
184752005	R-5	R-5	114,563	2.63 CAMP ERIC
185006000	R-5	R-5	114,127	2.62 NIELSEN ALAN LEE & NIELSEN ANN E CO-TRUSTESS
184774000	R-5	R-5	113,256	2.60 MILLER JEFFREY & MILLER LAURA
185011000	R-5	R-5	111,949	2.57 MCCLOUD GAYLORD M
182663000	R-5	R-5	111,514	2.56 JOCHIM MARK J & JOCHIM KARYN M
184749000	R-5	R-5	110,207	2.53 CAMERON JOHN C & CAMERON KRISTEN M TRUSTEES
185175000	R-5	R-5	110,207	2.53 MANEY KEVIN M & MANEY LISA M
184843000	R-5	R-5	110,207	2.53 SCHECTER SUSANNA SCHMITT
986029230	R-5	R-5	110,207	2.53 #VALUE!
117255000	R-5	R-5	109,771	2.52 ZABINSKI RICHARD J & GEORGE CAREY E
190665000	R-5	R-5	109,336	2.51 HOLMSTROM ROBERT & HOLMSTROM ELIZABETH
185239005	R-5	R-5	109,336	2.51 HUVER GREGORY R & HUVER TAMSEN M TRUSTEES
185239000	R-5	R-5	109,336	2.51 NYDAHL PEGGY S TRUSTEE
184827000	R-5	R-5	108,900	2.50 ARTHUR JOHN W & ARTHUR SHANNON J
182870000	R-5	R-5	108,900	2.50 BAKKER DAVID WARREN & BAKKER THERESA OLEARY TRUSTEES
117051000	R-5	R-5	108,900	2.50 BARRETT RANDI R & TOPTOPRAK EMRE
117531000	R-5	R-5	108,900	2.50 BAZALDUA HECTOR ITURRIBARRIA & HOLBROOK MADISON

180819000	R-5	R-5	108,900	2.50 BISCHOFF KEVIN E & BISCHOFF ANGELA A
185180015	R-5	R-5	108,900	2.50 BOUCHER PETER J & BOUCHER ANN E
185233000	R-5	R-5	108,900	2.50 BRAHMAVAR SYDNEY ELISSA PICKERING & BRAHMAVAR AMEET SURESH
180547000	R-5	R-5	108,900	2.50 CAUDILL ASHLEY C & CAUDILL AARON
180613000	R-5	R-5	108,900	2.50 COWLES BOBBY E & HOUCHEM HEIDI
117530000	R-5	R-5	108,900	2.50 FRY VIRGINIA L
180510000	R-5	R-5	108,900	2.50 GEIL JANICE I
184752010	R-5	R-5	108,900	2.50 GIBBONS RACHEL & GIBBONS SCOTT
185180005	R-5	R-5	108,900	2.50 GOSSMAN BRIAN H TRUSTEE
184714005	R-5	R-5	108,900	2.50 HARGREAVES DOUGLAS G & HARGREAVES TIFFANY L TRUSTEES
180767000	R-5	R-5	108,900	2.50 HARRIS IRA L
185242005	R-5	R-5	108,900	2.50 HEGEWALD KENNETH J & HEGEWALD COLLEEN J
117241000	R-5	R-5	108,900	2.50 HOLMES BRIAN G & HOLMES TAMORA R TRUSTEES
117020000	R-5	R-5	108,900	2.50 HOLMES SHAUN & HOLMES JACALYN
117021000	R-5	R-5	108,900	2.50 JACKMAN DONALD & JACKMAN DEBORAH
117025000	R-5	R-5	108,900	2.50 JOHNSON VERNELL J
185180010	R-5	R-5	108,900	2.50 MURRAY RANDY J & MURRAY PUALANI L
184707015	R-5	R-5	108,900	2.50 NEWTON ELI
185180000	R-5	R-5	108,900	2.50 PALANDRANI GREGORY & PALANDRANI CARRIE
184707005	R-5	R-5	108,900	2.50 POINTER CRAIG A & POINTER KRISTI
180780000	R-5	R-5	108,900	2.50 POLK DOUGLAS K & POLK DELORES A
185237000	R-5	R-5	108,900	2.50 RENNER RANDALL W E 1/2 INT
117050000	R-5	R-5	108,900	2.50 RICHARDSON JO ANN TRUSTEE
182842000	R-5	R-5	108,900	2.50 SANDER DAVID DUMONT & SANDER BRANDI M
179386000	R-5	R-5	108,900	2.50 SFERRAZZA BENJAMIN S
179423000	R-5	R-5	108,900	2.50 SFERRAZZA BENJAMIN S
185240000	R-5	R-5	108,900	2.50 SPOFFORD TIMOTHY K & SPOFFORD DEBORAH
117240000	R-5	R-5	108,900	2.50 STOUWER ALBERT & STOUWER DARLENE
180822000	R-5	R-5	108,900	2.50 TOTH MICHAEL & TOTH BETHANY
117893460	R-5	R-5	108,900	2.50 YEAGER THOMAS D & YEAGER SUSAN M
117026000	R-5	R-5	108,900	2.50 ZHIRYADA VALERIY & ZHIRYADA VALENTINA ETAL
117893458	R-5	R-5	108,029	2.48 HERSHELL PAUL & HERSHELL JULIE
182650000	R-5	R-5	108,029	2.48 OHEARN DENNIS J
184816005	R-5	R-5	108,029	2.48 OSBORNE GAIL TRUSTEE
117610005	R-5	R-5	107,593	2.47 BLEVENS GERALD & BLEVENS CAROL
184768005	R-5	R-5	107,593	2.47 GREELEY CLINTON R & GREELEY JANA L
184972000	R-5	R-5	107,158	2.46 CASEY MICHAEL & CASEY LISA
184758005	R-5	R-5	106,286	2.44 SCHWEPPE STEVEN H & CULLEN SHEILA A TRUSTEES
182855000	R-5	R-5	104,980	2.41 WALTERS JUDY ANN & WALTERS HENRY A
180533010	R-5	R-5	104,544	2.40 BRIGGS WILLIAM SCOTT & BRIGGS KAREN NICKERMAN TRUSTEES
180533000	R-5	R-5	104,544	2.40 CLARK MARY ANNETTE
180519000	R-5	R-5	104,544	2.40 HOCHHALTER MARK & HOCHHALTER ANA
184816000	R-5	R-5	104,544	2.40 JONES ERNEST E II
182634000	R-5	R-5	104,544	2.40 RANCORE CLAUDIA L TRUSTEE & SHARP MALISSA L
986026856	R-5	R-5	104,544	2.40 REED JIM D & REED BRIANA M
180533005	R-5	R-5	104,544	2.40 RENZEMA JOHN & RENZEMA CHRISTINA
180533015	R-5	R-5	104,544	2.40 SCHANNAP SHAN G & SCHANNAP KRISTA L
180519010	R-5	R-5	104,544	2.40 STEPHENS-KOZACEK LAURAL TRUSTEE
180519005	R-5	R-5	104,544	2.40 VIDINGHOFF EDWARD R
180519015	R-5	R-5	104,108	2.39 WOODALL PETER H & WOODALL KAREN R
190666000	R-5	R-5	103,673	2.38 HARRIS JOE W & HARRIS LYNN J TRUSTEES
117660000	R-5	R-5	102,366	2.35 KAUFMAN RUSSELL & KAUFMAN KRISTINA
183096000	R-5	R-5	102,366	2.35 MEYER JAMES R TRUSTEE
182410000	R-5	R-5	101,930	2.34 MCATEE NATHAN & MCATEE SARAH
184758000	R-5	R-5	101,495	2.33 WONG KIRK L & WONG ANDREA C
117256000	R-5	R-5	101,059	2.32 DIVINE REUBEN J & DIVINE COLLEEN K
182618000	R-5	R-5	100,624	2.31 BROWN DAVID E & BROWN DEBBIE A
117610000	R-5	R-5	100,624	2.31 ROBERTS KIMM NEOMA & ROBERTS BRIAN DOUGLAS
184707010	R-5	R-5	100,188	2.30 STOLTE JENNIFER LYNN & STOLTE RICHARD ALLEN
190663000	R-5	R-5	98,881	2.27 HARRIS JOE W & HARRIS LYNN J TRUSTEES
117660005	R-5	R-5	98,881	2.27 STRAIGHT CHARLETTE M TRUSTEE
182867000	R-5	R-5	98,010	2.25 FUGATE KAITLIN JANE & FUGATE RYLIE SUE
182660000	R-5	R-5	97,574	2.24 HEADLEY GERALD J & HEADLEY MARY ANN
184772000	R-5	R-5	97,574	2.24 LAIBLE TRAVIS & SMITH TARA FAYE
182879000	R-5	R-5	96,703	2.22 DAVIN BRIAN & DAVIN KIMBERLY

182670000	R-5	R-5	96,703	2.22 FIRESTONE KENT D & FIRESTONE THERESA M
180739000	R-5	R-5	95,832	2.20 REESE STEVEN H & REESE REBECCA
184714000	R-5	R-5	94,961	2.18 DOWNING JOHN B & DOWNING STEPHANIE M
185179005	R-5	R-5	94,961	2.18 POSEY DARREN L & POSEY DOREEN M
185179000	R-5	R-5	94,525	2.17 NEWTON RYAN N & NEWTON DARCY A TRUSTEES
185003000	R-5	R-5	94,525	2.17 REA MICHAEL & REA TERI
182661000	R-5	R-5	94,090	2.16 RUSSELL FARMS LLC ETAL
185179015	R-5	R-5	94,090	2.16 WAGER KONNIE A
117001000	R-5	R-5	93,654	2.15 OWEN PROPERTIES LLC I
117678000	R-5	R-5	93,218	2.14 LIKNESS TIMOTHY A
184999000	R-5	R-5	93,218	2.14 YOUNGER THOMAS J & YOUNGER ANITA M
185002000	R-5	R-5	92,783	2.13 BERRY PHILLIP B & BERRY CECILE M
180545000	R-5	R-5	92,783	2.13 GROAT KENNETH L
185199000	R-5	R-5	92,347	2.12 FIERST STEVEN W & FIERST TERRY L
184713000	R-5	R-5	91,912	2.11 CROCKER LARRY ORVILLE & CROCKER LYNNE ALICE CO-TRUSTEES
184998000	R-5	R-5	91,912	2.11 MULLER DAVID J TRUSTEE
179876000	R-5	R-5	91,912	2.11 REKUCKI HEATHER L ETAL
184748000	R-5	R-5	91,040	2.09 DUKES BRENT E & DUKES JENNIFER C
180774000	R-5	R-5	91,040	2.09 KAMMER JAMES C & KAMMER PAULA
986067134	R-5	R-5	90,169	2.07 PACIFIC LIFESTYLE HOMES INC
190671000	R-5	R-5	89,298	2.05 ENGARD LAVERNE ELISE & ENGARD STEPHEN PAUL TRUSTEES
184988000	R-5	R-5	89,298	2.05 ROBINSON DAVID & ROBINSON VELMA
986033268	R-5	R-5	88,862	2.04 BATTERSON LAURIE S & LOGAN JEFFERY L
184948000	R-5	R-5	88,862	2.04 WILLIAMSON JENNIFER & WILLIAMSON JASON
116991000	R-5	R-5	87,991	2.02 ALFERD RAYMOND G & ALFERD SHIRLEY C TRUSTEE
184719000	R-5	R-5	87,991	2.02 BURBACK GREGORY & BURBACK NINA TRUSTEES
117311000	R-5	R-5	87,991	2.02 LASHER RICHARD A & LASHER SHELLY M
184809000	R-5	R-5	87,991	2.02 LAUGHLIN ANTHONY & LAUGHLIN MARY TRUSTEES
182648000	R-5	R-5	87,556	2.01 LAUDADIO JAMES L
986033269	R-5	R-5	87,120	2.00 ALLEN DANIEL L & ALLEN MICHELLE L
179388000	R-5	R-5	87,120	2.00 CLARK DARRELL D & REED MARILYN J
179867000	R-5	R-5	87,120	2.00 COOLEY NATHAN NEAL & COOLEY LAURIE LYNN
180791000	R-5	R-5	87,120	2.00 EMERICK CURTIS
180617000	R-5	R-5	87,120	2.00 ESTES RAYMOND & ESTES DONNA
180618000	R-5	R-5	87,120	2.00 ESTES RAYMOND ROSS & ESTES ALETHEA
179397000	R-5	R-5	87,120	2.00 GILLON JACQUELINE & KLEIN JOHN EVAN
180597000	R-5	R-5	87,120	2.00 GOUGH BRIAN E
180823000	R-5	R-5	87,120	2.00 GRIFFITH SHIRLEY M
180518000	R-5	R-5	87,120	2.00 HAASE JON ETAL
180831000	R-5	R-5	87,120	2.00 HANES JACOB S & HANES MELANIE S
180831005	R-5	R-5	87,120	2.00 HATTON GREGORY & HATTON BETSY TRUSTSEES
179400000	R-5	R-5	87,120	2.00 HENDRICKSON OWEN
182644000	R-5	R-5	87,120	2.00 HOLSINGER GORDON JAMES
182858000	R-5	R-5	87,120	2.00 JULIAN JON A & JULIAN SAMANTHA
180574000	R-5	R-5	87,120	2.00 KHELIDZE NINO A
180830000	R-5	R-5	87,120	2.00 KINYON MARC LYNN
180830005	R-5	R-5	87,120	2.00 MCHEDLIDZE NIKOLAY & MCHEDLIDZE SVETLANA
185190000	R-5	R-5	87,120	2.00 MILLER LAURENCE J & FRISTOE LESLIE
180323000	R-5	R-5	87,120	2.00 MITCHELL JOSEPH D & MITCHELL NICHOLE K
184800000	R-5	R-5	87,120	2.00 NOLAN TROY
185203000	R-5	R-5	87,120	2.00 SCHMIDHAMER TORI
180552000	R-5	R-5	87,120	2.00 SIMI DAVID
180616000	R-5	R-5	87,120	2.00 SOUTHARD ROBERT & SOUTHARD JANET
179611000	R-5	R-5	87,120	2.00 STALCUP CHRISTOPHER & STALCUP CHRISTINE
179411000	R-5	R-5	87,120	2.00 VANVESSEM JOHN III & VANVESSEM SHANNA
986033270	R-5	R-5	87,120	2.00 WINGERD JUSTIN & WINGERD BRIDI
180295000	R-5	R-5	85,378	1.96 HERRICK GORDON & HERRICK ROBERTA
191072000	R-5	R-5	84,942	1.95 MOXLEY JEFFREY & MOXLEY SUNNY
184715000	R-5	R-5	84,506	1.94 CHESTERFIELD SHELLI & CHESTERFIELD LLOYD ETAL
185179010	R-5	R-5	84,071	1.93 HANDLEY SCOTT M & HANDLEY MERI JO
185029000	R-5	R-5	84,071	1.93 MOORE LAWRENCE THOMAS & MOORE LESLIE MARIE
986067138	R-5	R-5	84,071	1.93 PACIFIC LIFESTYLE HOMES INC
182879015	R-5	R-5	84,071	1.93 ROSS RICHARD S & ROSS JANE C
191078000	R-5	R-5	83,635	1.92 ANDERSON REBECCA A & ANDERSON DOUGLAS E
191077000	R-5	R-5	83,635	1.92 BOER MICHAEL R & BOER KENA R

191082000	R-5	R-5	83,635	1.92 SACAMANO DAVID JOSEPH & SACAMANO KATHLEEN MARIE TRUSTEES
191083000	R-5	R-5	83,200	1.91 JONES MICHAEL & JONES CINDY
184804000	R-5	R-5	83,200	1.91 PHILLIPS RYAN & PHILLIPS KELLY
180539000	R-5	R-5	83,200	1.91 SULLIVAN GARRETT & SULLIVAN JULIE
183079000	R-5	R-5	81,457	1.87 BROWN CAROL ANN TRUSTEE
986036584	R-5	R-5	81,457	1.87 HADFIELD MICHAEL & HADFIELD JENNIFER
182691000	R-5	R-5	81,022	1.86 BASHAW JAMES & BASHAW SHEILA
180514000	R-5	R-5	80,150	1.84 TAYLOR WILLIAM R & TAYLOR MARYANNE
185030000	R-5	R-5	79,279	1.82 THOMAS BRADLEY S
180573000	R-5	R-5	78,408	1.80 PECYNA THOMAS & HARTZELL DENISE TRUSTEES
180504000	R-5	R-5	77,972	1.79 BRADSHAW THOMAS & BRADSHAW JAMIE
986067135	R-5	R-5	77,972	1.79 PACIFIC LIFESTYLE HOMES INC
986067137	R-5	R-5	77,972	1.79 PACIFIC LIFESTYLE HOMES INC
986067136	R-5	R-5	77,972	1.79 PACIFIC LIFESTYLE HOMES INC
182869000	R-5	R-5	77,537	1.78 DAVIS ROBERT E & DAVIS CINDY D
184997000	R-5	R-5	77,537	1.78 FITZPATRICK DAVID & FITZPATRICK CAROLYN & CURTIS JOHN & CURTIS DE
180521000	R-5	R-5	77,537	1.78 KLINGENMAIER C HERMAN TRUSTEE
185010000	R-5	R-5	77,537	1.78 MCCLOUD EDITH TRUSTEE
191085000	R-5	R-5	77,101	1.77 TOLLE TIM & TOLLE ROSEMARY
182880010	R-5	R-5	76,666	1.76 MARKS RANDALL & MARKS BONITA
191081000	R-5	R-5	76,666	1.76 NICKELS ANITA L
180581000	R-5	R-5	76,666	1.76 SCHREINER BERNARD W TRUSTEE
180592000	R-5	R-5	76,230	1.75 LYNCH CRAIG & LYNCH WALTRAUT
184805000	R-5	R-5	76,230	1.75 WITHERSPOON WILLIAM J TRUSTEE
180543000	R-5	R-5	75,794	1.74 VAHNDIJK KENANIAH & VAHNDIJK LINDA
182699000	R-5	R-5	75,359	1.73 MCMAHON GREG & MCMAHON TERESA
180296000	R-5	R-5	74,488	1.71 BANGERT JACOB & BANGERT JANEL
182617000	R-5	R-5	73,616	1.69 #VALUE!
185031000	R-5	R-5	72,745	1.67 BERNARDO RUSSELL & BERNARDO NICOLE
180800000	R-5	R-5	72,745	1.67 BERNARDS RICHARD E & BERNARDS MARION L TRUSTEES
986030862	R-5	R-5	72,310	1.66 BONNIN KELLY M & BONNIN DEANNE L
190660000	R-5	R-5	71,003	1.63 MAROUSEK LINDA A
180513000	R-5	R-5	70,567	1.62 DURHAM RYAN C & BAER ADRIANA F TRUSTEES
184773000	R-5	R-5	70,567	1.62 FERGUSON WAYDE J & FERGUSON GLORIA I
184819000	R-5	R-5	70,567	1.62 TEED BABETTE
184955000	R-5	R-5	69,260	1.59 MICHALIK EDWARD & MICHALK JUANITA
184989000	R-5	R-5	69,260	1.59 YOUNGER THOMAS J & YOUNGER ANITA M
180752000	R-5	R-5	68,825	1.58 ANDERSON DOUGLAS A & ANDERSON JO E
191079000	R-5	R-5	68,825	1.58 BODKIN EVERETT V & BODKIN LYNETTE M
180798000	R-5	R-5	68,389	1.57 JOHNSON MARK A
179415000	R-5	R-5	67,518	1.55 GILLON JACQUELINE & KLEIN JOHN EVAN
182600000	R-5	R-5	67,518	1.55 MCINTYRE MICHAEL & MCINTYRE JUDY
180566000	R-5	R-5	67,082	1.54 COLEMAN MICHAEL E & COLEMAN MILLIE L
986028448	R-5	R-5	66,211	1.52 JONES JOEL D & JONES MELISSA A
185199005	R-5	R-5	66,211	1.52 TAYLOR CHARLES & TAYLOR SHANNON RUTH
180580000	R-5	R-5	65,340	1.50 KRUGER LARRY W & KRUGER CHERYL L
180806000	R-5	R-5	65,340	1.50 KUHLMAN KEVIN & KUHLMAN LISA
185187000	R-5	R-5	65,340	1.50 PAVLENKO VITALIY P & PAVLENKO YELENA E
179830000	R-5	R-5	65,340	1.50 SCHLEICHER VERA L
182874000	R-5	R-5	65,340	1.50 STANFILL MIA
180555000	R-5	R-5	65,340	1.50 TONG ALEXANDER & TONG JULIE
182847005	R-5	R-5	65,340	1.50 TRUSTY WILLIAM D & TRUSTY CHERYL L
182847010	R-5	R-5	65,340	1.50 WELCH PATRICK R TRUSTEE
190655005	R-5	R-5	65,340	1.50 WHEELER JAMES R & WHEELER PAMELA L
182409000	R-5	R-5	64,469	1.48 BAUMANN SUSANNE TRUSTEE
180794000	R-5	R-5	63,598	1.46 HELD ROWENA & JACKSON MARK
180769000	R-5	R-5	63,598	1.46 TOULSON WILLIAM J & TOULSON JANET L
184760000	R-5	R-5	62,726	1.44 HENDERSON BETSY B
184826000	R-5	R-5	62,726	1.44 VOORHEES JAMES W & VOORHEES BERNADETTE TRUSTEES
182645000	R-5	R-5	61,855	1.42 BROWN HAROLD E
182601000	R-5	R-5	60,984	1.40 MCCALL CURTIS M & MCCALL DENISE F
180795000	R-5	R-5	60,984	1.40 NYS STEVEN E & NYS JANINE
180760000	R-5	R-5	60,548	1.39 DAY BENJAMIN & SIBLEY JENNIFER
182879005	R-5	R-5	60,548	1.39 HOLDT CURT & HOLDT BARBARA
182630000	R-5	R-5	60,548	1.39 JENSEN PAUL W & HARRINGTON JULIE A TRUSTEES

182878000	R-5	R-5	60,113	1.38 HAGMEIER DAVID & HAGMEIER PAMELA
180759000	R-5	R-5	60,113	1.38 NAVA JUAN DE LA CRUZ URIAS
179849000	R-5	R-5	59,677	1.37 KNITTLE KEITH & KNITTLE KATHRYN
184987000	R-5	R-5	58,370	1.34 MULLEN MARK & MULLEN NANCY
180287000	R-5	R-5	57,935	1.33 RODIN DAVID & RODIN LINDA
179868000	R-5	R-5	57,499	1.32 DEZAIRE KIMBERLEE
191084000	R-5	R-5	57,499	1.32 MARSHALL PHILIP G
182687000	R-5	R-5	57,499	1.32 RICE DEBORAH M G & RICE JACK M TRUSTEES
190655015	R-5	R-5	57,499	1.32 SMITH JESSICA & SKINNER KIRK
185001000	R-5	R-5	56,628	1.30 HEMEON ANDREW & MCKENZIE HANNAH
182875010	R-5	R-5	56,192	1.29 DANSKY DAVID & DANSKY BARBARA TRUSTEES
180328000	R-5	R-5	56,192	1.29 HARRIS JERRY & HARRIS BECKY
184768000	R-5	R-5	55,757	1.28 ACHESON STEVEN & ACHESON SHERI
182860010	R-5	R-5	55,757	1.28 DANSKY DAVID & DANSKY BARBARA TRUSTEE
182877005	R-5	R-5	55,757	1.28 SINES DIANE E
180751001	R-5	R-5	55,321	1.27 BUNKER JAMES DOUGLAS & MADISON JEAN LOUISE
182868000	R-5	R-5	55,321	1.27 FORSGREN PAUL & FORSGREN LINDA
986039028	R-5	R-5	55,321	1.27 WOODS PATRICK & WOODS LORI
190655010	R-5	R-5	54,886	1.26 CADIZ JULIE M & BIRCK DOUGLAS C
184990000	R-5	R-5	54,886	1.26 HOLMGREN ERIC & HOLMGREN KAY
184775000	R-5	R-5	54,450	1.25 BARTOS DYLAN PATRICK & BARTOS EMMA KAITLIN TRUSTEES
184775005	R-5	R-5	54,450	1.25 BRENTON CHRISTOPHER W
180507000	R-5	R-5	54,450	1.25 CATES GAROLD F
986039029	R-5	R-5	54,450	1.25 ENOKI NATHAN R & DAIMARU-ENOKI LISSA C
190652000	R-5	R-5	54,450	1.25 EVANS GREG L & EVANS DEBORAH G
182692000	R-5	R-5	54,450	1.25 LOCKHART RICHARD JR & LOCKHART MARY
184775015	R-5	R-5	54,450	1.25 POPE JENNIFER L
185023000	R-5	R-5	54,450	1.25 PUST NATHAN & PUST EMILY
184775010	R-5	R-5	54,450	1.25 SHULTS MICHAEL EDWARD & SHULTS DEBI A
179649000	R-5	R-5	54,450	1.25 WONG BARRY & WONG LESLEY
180797000	R-5	R-5	54,014	1.24 ANDERSON BARRY JOHN & ANDERSON WENDY TERESA
180297000	R-5	R-5	54,014	1.24 TURNER KEITH D & TURNER LUANN M TRUSTEES
191070000	R-5	R-5	53,579	1.23 MARSHALL PHILIP G
180810000	R-5	R-5	53,579	1.23 ROCHE STEPHANIE A & ROCHE WAYNE A
182616000	R-5	R-5	53,579	1.23 WARDER C BRIAN & WARDER PHYLLIS
182878005	R-5	R-5	53,579	1.23 WHITE MATTHEW R & WHITE JENNIFER R
182860000	R-5	R-5	53,143	1.22 L&M CANNON FAMILY REV TRUST
182877000	R-5	R-5	53,143	1.22 ROYLE STACEY & ROYLE MICHELE
184747000	R-5	R-5	53,143	1.22 STIANSEN PETER & STIANSEN ALISON
180815000	R-5	R-5	53,143	1.22 VANDERPOOL SCOTT R & VANDERPOOL KRISTINE K
986030863	R-5	R-5	52,272	1.20 CUPP KEITH BRIAN & CUPP JANETTE MARCELINE
182863000	R-5	R-5	52,272	1.20 FISH COHAN D & FISH EMILY D
182880005	R-5	R-5	52,272	1.20 HUNT WILLIAM L & HUNT SUSAN A
182876000	R-5	R-5	52,272	1.20 JOHNSON RIC & JOHNSON TERESA
190657005	R-5	R-5	51,401	1.18 JACOB ROYCE & JACOB DEBRA
180596000	R-5	R-5	50,530	1.16 MARINI FRANK A
190667000	R-5	R-5	50,094	1.15 CROUCHLEY RANDY S & CROUCHLEY ROSE M
180789000	R-5	R-5	50,094	1.15 HELD ROWENA & JACKSON MARK
185004000	R-5	R-5	50,094	1.15 STUTTS GERALD D & STUTTS JOY CO-TRUSTEES
117762010	R-5	R-5	50,094	1.15 WHITE BEN & WHITE CAROLYN
117762012	R-5	R-5	50,094	1.15 WYNNE CAROLYN C & WYNNE THOMAS
182653000	R-5	R-5	50,094	1.15 #VALUE!
182662000	R-5	R-5	49,658	1.14 COONS NORMAN V ETAL TRUSTEE
180575000	R-5	R-5	49,658	1.14 ELDER ROBERT L & ELDER ANN M
182876010	R-5	R-5	49,658	1.14 GARBUTT DAVID & GARBUTT MICHELLE
182876005	R-5	R-5	49,658	1.14 HANSEN STEPHEN L
182863005	R-5	R-5	49,658	1.14 HENDERSON MICHAEL S & HENDERSON ANA M TRUSTEES
191080000	R-5	R-5	49,658	1.14 MARSHALL PHILIP G
182876015	R-5	R-5	49,658	1.14 SOLIS MARCO
180640000	R-5	R-5	49,223	1.13 BISCHOFF DAVID L JR
185206000	R-5	R-5	49,223	1.13 MEADE ERNEST P & MEADE FLORA M
117762030	R-5	R-5	49,223	1.13 PORTER BLAIR
185005000	R-5	R-5	49,223	1.13 THOMPSON ERIC & THOMPSON BARBARA
117762034	R-5	R-5	48,787	1.12 CHIPMAN EUGENE C & CHIPMAN LINDA L TRUSTEES
182660006	R-5	R-5	48,787	1.12 MONTOYA RONALD D II & MONTOYA AMY M

179645000	R-5	R-5	48,787	1.12 PONENS PROPERTIES LLC
182866000	R-5	R-5	48,352	1.11 FORSGREN PAUL & FORSGREN LINDA
185008000	R-5	R-5	48,352	1.11 LOWELL BRIAN C & LOWELL ANNA P
180497000	R-5	R-5	48,352	1.11 UNION CEMETERY
117762050	R-5	R-5	47,916	1.10 BAIN LARRY A
117762027	R-5	R-5	47,045	1.08 LITVINOV ANDREY & LITVINOVA MARINA
117762018	R-5	R-5	47,045	1.08 POER THOMAS & POER SHAWN
180591000	R-5	R-5	47,045	1.08 SUTHERLAND JAMES ELLIOTT
185007000	R-5	R-5	47,045	1.08 VIGOREN RANDY & VIGOREN STACEY TRUSTEES
185212000	R-5	R-5	46,609	1.07 DIVERS JOYCE E TRUSTEE
185215000	R-5	R-5	46,609	1.07 FERDERER GARY & FERDERER MARGIE
185174000	R-5	R-5	46,609	1.07 FODREA JAY PAUL & FODREA MARY C
185213000	R-5	R-5	46,609	1.07 KING J STEPHEN & PEARSON KARIN J
190650010	R-5	R-5	46,609	1.07 PITTMAN MARK E & PITTMAN PATRICIA M TRUSTEES
180788000	R-5	R-5	46,609	1.07 RODDA DAVE S & RODDA JOANN M
182863010	R-5	R-5	46,174	1.06 KENNEDY DONALD D
179829000	R-5	R-5	45,738	1.05 BAUER RODNEY C
182655000	R-5	R-5	45,738	1.05 TSARENKO SERGEY & TSARENKO OKSANA
182847000	R-5	R-5	45,302	1.04 HAINES JOYCE L & VALDIVIA GREGORIO P TRUSTEES
184767000	R-5	R-5	45,302	1.04 SCHECTER SUSANNA SCHMITT
180784000	R-5	R-5	44,867	1.03 BISCHOFF KEVIN & BISCHOFF ANGELA
182880000	R-5	R-5	44,867	1.03 GRUBER JAMES B & GRUBER KRISTA L
180805000	R-5	R-5	44,867	1.03 RAINOLDI NICHOLAS R
117762046	R-5	R-5	44,867	1.03 ROBBIBARO DAVID & ROBBIBARO ANDREA
184716000	R-5	R-5	44,867	1.03 ROSSITER KAREN M
182880015	R-5	R-5	44,867	1.03 VANCLEAVE JASON L & VANCLEAVE TONYA M
182401000	R-5	R-5	44,867	1.03 ZAHLER RICHARD & CHUANG CHIN NINE TRUSTEES
190659000	R-5	R-5	44,431	1.02 KASEBURG FAMILY TRUST
182660015	R-5	R-5	43,996	1.01 HALL ATHENA J & HALL EDWARD J
182660016	R-5	R-5	43,996	1.01 KURZ FREDRICK & KURZ JANET R
190661000	R-5	R-5	43,560	1.00 ALLEN NICK & ALLEN DONNA
182626000	R-5	R-5	43,560	1.00 BISCONER JUSTIN D
182846000	R-5	R-5	43,560	1.00 BLAND DANIEL H & BLAND CYNTHIA A TRUSTEES
180535000	R-5	R-5	43,560	1.00 BLEHM JOHN & BLEHM MELANIE
182875005	R-5	R-5	43,560	1.00 DANSKY DAVID & DANSKY BARBARA TRUSTEE
180833000	R-5	R-5	43,560	1.00 EAGLES DELMAR & EAGLES FUSAKO
117675000	R-5	R-5	43,560	1.00 EATON YVONNE L
182860005	R-5	R-5	43,560	1.00 EQUITY TRUST COMPANY CUSTODIAN
182882000	R-5	R-5	43,560	1.00 ETERNO CINDY S & MCCALL JEFFREY D
179396000	R-5	R-5	43,560	1.00 GOODRICH KAY
185232000	R-5	R-5	43,560	1.00 HALL JAMES P & HALL BRIANNA E
180585000	R-5	R-5	43,560	1.00 HINDS DAVID & HINDS ELLEN JUNE
180536000	R-5	R-5	43,560	1.00 HOFFMAN GEORGE M & HOFFMAN CAROL D TRUSTEES
180492010	R-5	R-5	43,560	1.00 JONES JOEL D & JONES MELISSA A
182657000	R-5	R-5	43,560	1.00 KAMPE PAMELA R TRUSTEE
182619000	R-5	R-5	43,560	1.00 KEESEE JERRY LAVERNE
180493002	R-5	R-5	43,560	1.00 KRUGER LARRY W & KRUGER CHERYL L
182875000	R-5	R-5	43,560	1.00 KYLE STEVEN D & KYLE SANDRA J TRUSTEES
180567000	R-5	R-5	43,560	1.00 LUSK KEVIN & LUSK ARIELLE
179404000	R-5	R-5	43,560	1.00 MARTIN EDWARD V & MARTIN JENNIFER A
180595000	R-5	R-5	43,560	1.00 MCMANUS JASON
180586000	R-5	R-5	43,560	1.00 MERZ JEFF J
180840000	R-5	R-5	43,560	1.00 MOREHOUSE STEVEN ANTHONY
180765000	R-5	R-5	43,560	1.00 RICHARDS VON HILL & RICHARDS APRIL D
182642000	R-5	R-5	43,560	1.00 RUSSELL FARMS LLC ETAL
180576000	R-5	R-5	43,560	1.00 SAND LORRAINE C
182629000	R-5	R-5	43,560	1.00 SCHMITZ BETTY
185214000	R-5	R-5	43,560	1.00 SUGHRUE B PATRICK & SUGHRUE JILL
180530000	R-5	R-5	43,560	1.00 UNION CEMETERY ASSOCIATION
180584000	R-5	R-5	43,560	1.00 VOYLES DANIEL JR & VOYLES HEATHER
190650015	R-5	R-5	43,560	1.00 WEST RON & WEST KELLIE
185183000	R-5	R-5	43,560	1.00 WIESNER MARK A & WIESNER JULIE H
185191000	R-5	R-5	43,560	1.00 WILSON BOBBY & WILSON ELIZABETH
180768000	R-5	R-5	43,560	1.00 WOODEN DOUGLAS K & WOODEN SHERYLL D
179646000	R-5	R-5	43,560	1.00 WRIGHT STEPHEN P & FRANKLIN SUZANNE G

182882005	R-5	R-5	43,560	1.00 ZINK ROBERT P & ZINK BRENDA A
117762056	R-5	R-5	43,124	0.99 COLVIN GREGORY ALAN TRUSTEE
117632000	R-5	R-5	43,124	0.99 JOHNSON GREG & JOHNSON JEAN
117672000	R-5	R-5	43,124	0.99 MISCHIAN ALEXANDRU D & MISCHIAN DENISA T
117762058	R-5	R-5	43,124	0.99 SMITHLINE ROBERT A
180590000	R-5	R-5	42,689	0.98 LING DAVID WESLEY & LING LINDA LUCILLE TRUSTEES
117762002	R-5	R-5	42,253	0.97 ANDERSON KIM & ANDERSON CAROL
117762006	R-5	R-5	42,253	0.97 HUNDT DIETRICH F & HUNDT MARGRETE
180568000	R-5	R-5	42,253	0.97 MICKELSON KATRINA I
117762004	R-5	R-5	42,253	0.97 VINCENT PETER J & JONSSON-VINCENT KATARINA A M TRUSTEES
179841000	R-5	R-5	42,253	0.97 #VALUE!
190670000	R-5	R-5	41,818	0.96 CROUCHLEY RANDY S & CROUCHLEY ROSE M
184759000	R-5	R-5	41,818	0.96 FERGUSON WAYDE J & FERGUSON GLORIA I
179626000	R-5	R-5	41,818	0.96 SANCHEZ THOMAS E & SANCHEZ ANGELA E
117762044	R-5	R-5	41,382	0.95 CAIN TROY & CAIN STEPHANIE
184735000	R-5	R-5	41,382	0.95 GARRISON WALTER J & GARRISON JOANNE B TRUSTEES
184744000	R-5	R-5	41,382	0.95 WAGAR RONALD J & WAGAR LINDA L TRUSTEES ETAL
180498000	R-5	R-5	40,946	0.94 DICKASON ROBERT M
117762048	R-5	R-5	40,075	0.92 BAIN LARRY A
117762016	R-5	R-5	40,075	0.92 FOEY MICHAEL J
117762022	R-5	R-5	40,075	0.92 FRASER JESSICA LOUISE & FRASER PHILLIP JOHN
184741000	R-5	R-5	40,075	0.92 NASSERI IRAJ GUARDIAN S A NASSERI ESTATE
117762052	R-5	R-5	40,075	0.92 REIBSON DANIEL F & REIBSON MYNA L
117762028	R-5	R-5	40,075	0.92 REYNOLDS III KENNETH J & REYNOLDS THERESE
117762020	R-5	R-5	40,075	0.92 RUSTVOLD DAVID & RUSTVOLD JERI
180571000	R-5	R-5	39,640	0.91 GERTSEN TERESA A & GERTSEN GARY M TRUSTEES
117762040	R-5	R-5	39,640	0.91 GRATZER CHRISTINE M
180773000	R-5	R-5	39,640	0.91 TRESHAM EMERY & TRESHAM LOIS
180786000	R-5	R-5	38,768	0.89 HAGGERTY DANIEL O & CHILES TERRY L
117631000	R-5	R-5	38,768	0.89 HOFFMAN DAVID & HOFFMAN LINDA
182633000	R-5	R-5	37,897	0.87 BURGESS PETER H & BURGESS SHEILA TRUSTEE
191069010	R-5	R-5	37,897	0.87 PARIS BRUCE L & PARIS PAMELA S
117762008	R-5	R-5	37,462	0.86 STRITZEL-STEPHENS JEAUANNE & STEPHENS RONALD G TRUSTEES
185173000	R-5	R-5	37,026	0.85 BENNETT THOMAS & BENNETT MARYANN TRUSTEES & HALL SUSAN
117762026	R-5	R-5	37,026	0.85 BROWN GREGORY T & BROWN TARA A
180828000	R-5	R-5	37,026	0.85 JOCHIM LEO JR
117635000	R-5	R-5	36,590	0.84 ANDERSON JACK & ANDERSON BONNIE
117630000	R-5	R-5	36,590	0.84 BOSCH JOSEPH D JR
182667000	R-5	R-5	36,590	0.84 BUNDY GLEN & BUNDY MILLIE
180801000	R-5	R-5	36,155	0.83 BERNARDS RICHARD E & BERNARDS MARION L TRUSTEES
180802000	R-5	R-5	36,155	0.83 LEGER DUSTIN
117762060	R-5	R-5	36,155	0.83 OGDEN RICKIE B & SHREVE-OGDEN MELISSA
117762032	R-5	R-5	36,155	0.83 SASS CHARLES J TRUSTEE ETAL
117762054	R-5	R-5	36,155	0.83 WONG DAVID J
180807000	R-5	R-5	35,284	0.81 GRAEBER SANDRA TRUSTEE
180741000	R-5	R-5	34,848	0.80 JOCHIM KEVIN R & JOCHIM LEO JR
182882010	R-5	R-5	33,977	0.78 DINGETHAL ROBERT EDWARD & DINGETHAL DONA CLAIRE TRUSTEES
117762038	R-5	R-5	33,977	0.78 HEUP DANIEL L
117762036	R-5	R-5	33,977	0.78 HILL PATIENCE & HILL STEPHEN
191069005	R-5	R-5	32,670	0.75 HALL THOMAS A & MINTZ CONNIE F TRUSTEES
180796000	R-5	R-5	32,670	0.75 MATNEY BRET & MATNEY LISA
184995000	R-5	R-5	32,234	0.74 OIEN GAVIN J & OIEN JOCELYN H
180329000	R-5	R-5	31,799	0.73 HARRIS JERRY & HARRIS BECKY
191069000	R-5	R-5	31,363	0.72 HAGENSEN ELIZABETH
184797000	R-5	R-5	30,928	0.71 WITHERSPOON WILLIAM J TRUSTEE
180771000	R-5	R-5	30,492	0.70 MATNEY BRET & MATNEY LISA
184996000	R-5	R-5	30,492	0.70 OIEN GAVIN J & OIEN JOCELYN H
117762014	R-5	R-5	30,056	0.69 ALT WILLIAM J
182647000	R-5	R-5	30,056	0.69 COONS NORMAN V ETAL TRUSTEE
185201000	R-5	R-5	30,056	0.69 HUGHES NATALIE & MILBURN LUKE
117762042	R-5	R-5	30,056	0.69 MILLS SUSAN E
180757000	R-5	R-5	29,621	0.68 ANDERSON JEFFERY & ANDERSON SUSAN
184754000	R-5	R-5	29,185	0.67 PETERSON JOAN
184745000	R-5	R-5	28,314	0.65 MARTIN TANNER NATHANIEL
180835000	R-5	R-5	27,007	0.62 JOHNSON MARK A

182651000	R-5	R-5	27,007	0.62 RIEDLINGER HERBERT
191074000	R-5	R-5	26,572	0.61 MOXLEY JEFFREY & MOXLEY SUNNY
184752000	R-5	R-5	26,136	0.60 NEVILLE JOHN C & NEVILLE LAUNA K
184761000	R-5	R-5	25,700	0.59 MARVIN DENNIS R & MARVIN DELORES M ETAL
180626000	R-5	R-5	25,265	0.58 HARDWICK CECILIA & HARDWICK MATTHEW
185198000	R-5	R-5	25,265	0.58 SEARS JEFFREY RUSSELL ETAL
180812000	R-5	R-5	24,829	0.57 GRAEBER SANDRA TRUSTEE
183059000	R-5	R-5	24,394	0.56 CROUCH JOHN K & CROUCH HEIDI D
182689000	R-5	R-5	24,394	0.56 MCCLURE SAMUEL CECIL & MCCLURE CLAUDIA L
986028584	R-5	R-5	23,958	0.55 CONWAY DAVID J & CONWAY LAURI K TRUSTEE
182850000	R-5	R-5	23,958	0.55 PADDOCK ANITA
184966000	R-5	R-5	23,087	0.53 LOBBESTAEL KERRY & LOBBESTAEL SANDRA
180766000	R-5	R-5	21,780	0.50 KINGSLEY MARK
182656000	R-5	R-5	21,780	0.50 KRAWSKY BRIAN & KRAWSKY DEBI
180851000	R-5	R-5	21,344	0.49 DELAMARTER DAVIS & DELAMARTER JANA
184764000	R-5	R-5	21,344	0.49 HENDERSON CATHERINE & GERKE ORRIN TRUSTEES
184795000	R-5	R-5	20,473	0.47 WITHERSPOON WILLIAM J TRUSTEE
180809000	R-5	R-5	20,038	0.46 #VALUE!
184757000	R-5	R-5	19,602	0.45 BELKNAP JAMES E & BELKNAP ARDIS JOY
180558000	R-5	R-5	19,602	0.45 HUDSON JOHN M
184756000	R-5	R-5	19,166	0.44 NICHOLSON DONNA DARLENE & NICHOLSON RICHARD E
180625000	R-5	R-5	17,860	0.41 HARDWICK CECILIA & HARDWICK MATTHEW
190680000	R-5	R-5	16,553	0.38 HOLMSTROM ROBERT & HOLMSTROM ELIZABETH
184762000	R-5	R-5	16,117	0.37 ACKLEY DORIS
180762000	R-5	R-5	15,682	0.36 JEFFERIES JON W & JEFFERIES LYNN M
184733000	R-5	R-5	15,246	0.35 HUFF DENNIS ANDREW
180579000	R-5	R-5	14,810	0.34 GERTSEN TERESA A & GERTSEN GARY M TRUSTEES
117633000	R-5	R-5	14,375	0.33 JOHNSTON JUDITH K
117634000	R-5	R-5	13,939	0.32 JOHNSTON JUDITH K
180783000	R-5	R-5	13,939	0.32 MEINING STEPHEN & MEINING TERESA
182639000	R-5	R-5	13,939	0.32 THOMAS NICHOLAS D
185193000	R-5	R-5	13,504	0.31 HUGHES NATALIE & MILBURN LUKE
184985000	R-5	R-5	13,504	0.31 SMITH MICHAEL J & SMITH MARIE B
180509000	R-5	R-5	13,068	0.30 IND APOSTOLIC LUTHERN CHURCH
185204000	R-5	R-5	12,632	0.29 SCHULTZ ERIC W & SCHULTZ VERONICA L
184801000	R-5	R-5	12,197	0.28 GERE MONICA G & GERE SCOTT L
179639000	R-5	R-5	12,197	0.28 PONENS PROPERTIES LLC
179630000	R-5	R-5	12,197	0.28 PONENS PROPERTIES LLC
182404000	R-5	R-5	10,890	0.25 FELDSTEIN RICHARD TRUSTEE
180811000	R-5	R-5	7,841	0.18 CRICKET MACHINERY LLC ETAL
180787000	R-5	R-5	7,405	0.17 GRAEBER SANDRA TRUSTEE
117591000	R-5	R-5	7,405	0.17 YONCE RICHARD & YONCE VICKI
117250000	R-5	R-5	6,970	0.16 SCHMELZER ERIC J
184768015	R-5	R-5	6,534	0.15 GREELEY CLINTON R & GREELEY JANA L
117312000	R-5	R-5	6,098	0.14 LASHER RICHARD A & LASHER SHELLY M
180508000	R-5	R-5	4,356	0.10 PECYNA THOMAS & HARTZELL DENISE TRUSTEES
184793000	R-5	R-5	3,485	0.08 NOLAN TROY
117762053	R-5	R-5	1,742	0.04 WONG DAVID J
179858000	R-5	R-5	436	0.01 CONWAY KEN & CONWAY HEIDI
			Total Acres	5216.21
			Total Lots	1151
			Total Lots <1.5 Acres	351

Area 4: Northeast

Parcel	Comp Plan	Zone	Area (sqft)	Area (acres)	Owner
159364000	AG	AG-20	4,970,196	114.10	162ND FARM LLC
986057071	AG	AG-20	3,572,791	82.02	MARANTETTE CHRISTOPHER & MARANTETTE BONNIE
169727000	AG	AG-20	3,484,800	80.00	LEE NAISIN & LEE WANSHU TRUSTEES
169034000	AG	AG-20	3,384,612	77.70	T-7 LAND LP
207543000	AG	AG-20	3,311,431	76.02	KUNZE FARM INVESTMENT CO INC
169035000	AG	AG-20	3,305,768	75.89	THOMPSON MARLENE R TRUSTEE & THOMPSON MARLENE R
115621190	AG	AG-20	3,066,188	70.39	ROTH INVESTMENTS LLC
168611000	AG	AG-20	3,049,200	70.00	GERMANN DARYL
169037000	AG	AG-20	2,848,388	65.39	T-7 LAND LP
207541000	AG	AG-20	2,517,332	57.79	LANGENDOEN KOMMER A & LANGENDOEN MARCIA M
159327000	R-5	AG-20	2,009,858	46.14	RAA FARM LLC
168628000	AG	AG-20	1,742,400	40.00	MARANTETTE CHRISTOPHER & MARANTETTE BONNIE
207880000	R-10	R-10	1,742,400	40.00	RALEY RONALD E & RALEY DARLENE A
207538000	AG	AG-20	1,481,476	34.01	SMITH DURELL & SMITH PATRICIA
197669000	R-10	R-10	1,330,322	30.54	TOM ESTEB ENTERPRISES LLC
168405000	AG	AG-20	1,306,800	30.00	VACHAL DON J & VACHAL ASHLEY E TRUSTEES
168410000	AG	AG-20	1,280,664	29.40	SAWYER MARYANN L
200547000	AG	AG-20	1,253,657	28.78	AHO SETH & AHO MARLENE
207646000	AG	AG-20	1,165,666	26.76	LANGENDOEN KOMMER A & LANGENDOEN MARCIA M
168479000	AG	AG-20	1,109,473	25.47	VACHAL DEAN E & VACHAL PAULY M TRUSTEE
115621104	R-10	R-10	1,065,042	24.45	VESNESKE EDWARD JOHN & VESNESKE AMY VICTORIA
168402000	AG	R-10	980,100	22.50	RALEY RONALD E & RALEY DARLENE A
168403000	AG	AG-20	943,945	21.67	RALEY RONALD & RALEY DARLENE
168480000	AG	AG-20	898,207	20.62	HARRISON DIANA & HARRISON JAMES
168635000	AG	AG-20	892,980	20.50	HURLEY INVESTMENT HOLDINGS I LLC
168636000	AG	AG-20	892,980	20.50	HURLEY INVESTMENT HOLDINGS I LLC
168633000	AG	AG-20	892,980	20.50	HURLEY INVESTMENT HOLDINGS I LLC
168634000	AG	AG-20	892,980	20.50	HURLEY JESSE R & HURLEY LINDA L
168475000	AG	AG-20	884,268	20.30	FERGASON JAMES V & FERGASON WANDA J
168399000	AG	AG-20	883,832	20.29	NGUYEN TUNG NGOC ETAL
986059669	AG	AG-20	882,961	20.27	KLEY REID TEN & KLEY EIKE TEN
168401000	R-10	R-10	875,992	20.11	RALEY RONALD & RALEY DARLENE
168411000	R-5	R-5	871,200	20.00	DIACONU DUMITRU & CROITOR LINA
200537000	AG	AG-20	871,200	20.00	GUSTAFSON INVESTMENTS I LLC
986061275	AG	AG-20	871,200	20.00	WEIDENAAR RICHARD & WEIDENAAR PATSY
169699000	R-5	R-5	863,359	19.82	STANTON JUDITH L TRUSTEE
986028096	R-5	R-5	849,856	19.51	BOGDANOV NIKOLAY & BOGDANOVA TATYANA
197630000	R-10	R-10	845,064	19.40	FERGASON ROLLAND R & FERGASON DEBORA K ETAL
200541000	R-5	R-5	838,094	19.24	MAPLE INVESTMENTS LLC
197640000	AG	AG-20	818,492	18.79	WEIDENAAR RICHARD & WEIDENAAR PATSY
159339000	R-5	R-5	784,080	18.00	HILL CHRISTOPHER C & RICHARDS LATOYA M
168407000	AG	AG-20	759,251	17.43	STROM WILLIAM & STROM CYNTHIA
207650001	R-10	R-10	741,827	17.03	EGBERT PATRICIA LYNN & EGBERT DALE EARLE BUD TRUSTEES
169488000	R-5	R-5	720,918	16.55	CAPITAL 65 LLC
169486000	UL	R1-10	706,543	16.22	BEREZHNOY VICTOR & BEREZHNOY OKSANA
207782015	R-10	R-10	691,733	15.88	RALEY SHAUN L & RALEY SANDRA E
207799000	R-10	R-10	654,271	15.02	AMUNDSON LOWELL EUGENE JR & AMUNDSON KAY
169242000	R-5	R-5	625,957	14.37	THOMPSON BRAD & THOMPSON TWANA
169470000	R-5	R-5	623,779	14.32	#VALUE!
168395000	R-5	R-5	609,840	14.00	JOHNSON DONALD & JOHNSON LAURA
168484000	AG	AG-20	584,140	13.41	GRIMES JAMES E & GRIMES KIMBERLY G BARRETT TRUSTEES
197871000	R-5	R-5	573,250	13.16	METCALF JASON L & METCALF SHAUNA R
168390000	AG	AG-20	544,500	12.50	GRIMES JAMES E & GRIMES KIMBERLY G BARRETT TRUSTEES
207812000	R-10	R-10	496,584	11.40	COTTON JON & COTTON AUDREY K
168468000	AG	AG-20	476,546	10.94	CONNOLLY NANCY & CONNOLLY TIMOTHY
168477000	AG	AG-20	451,717	10.37	MOORE ADAM & MOORE ALICIA
169467000	R-5	R-5	439,085	10.08	LU PATRICK C

Area 4: Northeast

Parcel	Comp Plan	Zone	Area (sqft)	Area (acres)	Owner
197874000	R-5	R-5	437,778	10.05	GOGGIN RANDALL & GOGGIN BETTY
168408000	R-5	R-5	435,600	10.00	AMON SCOTT & AMON SHERRIE
168434000	R-5	R-5	435,600	10.00	ANDERSON LARRY BEN
197856000	R-5	R-5	435,600	10.00	BROTHERS CHRISTOPHER & BROTHERS KATIE
168435000	AG	AG-20	435,600	10.00	CARBAJAL ALAN & CARBAJAL DEBRA
168414000	AG	AG-20	435,600	10.00	CHARPILLOZ DENISE & CHARPILLOZ KEVIN
200560000	AG	AG-20	435,600	10.00	EATON JOHN & EATON TERRY
168417000	R-5	R-5	435,600	10.00	FALLON WILLIAM
169764000	R-5	R-5	435,600	10.00	HARDING KEN & HARDING NANCY
207778000	R-10	R-10	435,600	10.00	HOLLOWAY SCOTT E & HOLLOWAY LORI E
104125016	R-10	R-10	435,600	10.00	NEHALEM HOMEOWNERS ASSOCIATION
168439000	R-5	R-5	435,600	10.00	ODELL GARY M
168429000	R-5	R-5	435,600	10.00	RAMIREZ CHRISTOPHER L & RAMIREZ BONNIE L
207779000	R-10	R-10	435,600	10.00	SINDEN LYLE & SKINNER TRACIE
168420000	R-5	R-5	435,600	10.00	TILLMAN SARAH E TRUSTEE
168487000	AG	AG-20	435,600	10.00	VACHAL DEAN E & VACHAL PAULY M TRUSTEE
168421000	UL	R1-10	435,600	10.00	#VALUE!
197667000	R-5	R-5	434,293	9.97	AHSAN MUHAMMAD & AHSAN FAIZA
200531000	R-5	R-5	425,581	9.77	GOFF KAREN L
207535000	AG	AG-20	425,146	9.76	BOGDAN VIORICA & BOGDAN MIRCEA
169471000	R-5	R-5	424,710	9.75	SCHRAM JERRY
197626000	R-5	R-5	422,532	9.70	SANDULEAC IGOR & SANDULEAC MARIANA
197870000	R-5	R-5	422,532	9.70	THOMAS DELORES M
168430000	R-5	R-5	414,691	9.52	ALLEN R W & ALLEN BARBARA
197857000	R-5	R-5	413,820	9.50	MATSON DAVID & MATSON TANYA
169033000	R-5	AG-20	390,298	8.96	THOMPSON BRADLEY J & THOMPSON TWANA M ETAL
169719000	R-5	R-5	377,665	8.67	ABRAHAM NICHOLAS & ABRAHAM EMILY
197650000	R-5	R-5	358,499	8.23	WOODWARD RHONDA & WOODWARD RONALD
169702000	R-5	R-5	357,628	8.21	SEEKINS COREY
170011000	R-5	R-5	350,658	8.05	UPHAM MATTHEW N & UPHAM NINA S
168150000	R-5	R-5	348,480	8.00	ANDRUKHOV KONSTANTIN & ANDRUKHOV OLGA
168615000	UL	AG-20	348,480	8.00	HAGEN EIVIND & HAGEN MARA
197627000	R-5	R-5	348,480	8.00	HOLDAHL KRAIG & HOLDAHL T JANETTE
168614000	UL	AG-20	348,480	8.00	PACE LEROY MICHAEL & PACE RAMONA JEAN
207645006	R-5	R-5	348,480	8.00	WALSH DAVID JOSEPH & WALSH MARCI ANN TRUSTEES
169948000	R-5	R-5	347,173	7.97	GRESHAM N KIRK & GRESHAM MARGOT
169758000	R-5	R-5	347,173	7.97	HISEROTE BRUCE A & HISEROTE LAURA
197866000	R-5	R-5	346,302	7.95	EKLOF HARRY & EKLOF JANICE
169753000	R-5	R-5	344,124	7.90	CHRISTENSEN SHELLY L
169740000	R-5	R-5	332,363	7.63	GUERRERO SERGIO LOPEZ & TORRES MARGARITA GUERRERO
169269000	R-5	R-5	326,700	7.50	ALMAJAN GEORGE & ALMAJAN DANIELA
207645003	R-10	R-10	326,700	7.50	ISAACSON JOHN M & ISAACSON DEANNE L TRUSTEES
168486000	AG	AG-20	324,086	7.44	KOVAL MIKHAIL & KOVAL LARISA
200551000	R-5	R-5	322,344	7.40	CROUCHER ROBERT D JR & CROUCHER DENISE C
169492000	R-5	R-5	322,344	7.40	THOMPSON BRAD & THOMPSON TWANA
168397000	R-5	R-5	316,681	7.27	KUDRNA BRADLEY R & KUDRNA DEANNA P
197638000	R-10	R-10	314,939	7.23	NYLUND HOMES
207810000	R-5	R-5	306,227	7.03	ARMSTRONG JUDY K & ARMSTRONG CINDY L
207894000	R-5	R-5	303,613	6.97	RALEY RONALD & RALEY DARLENE
207775000	R-5	R-5	302,742	6.95	ARREDONDO-TEJEDA MIGUEL
168489000	AG	AG-20	301,871	6.93	ROUNDS DARREL D & ROUNDS CHARMAINE
169272000	R-5	R-5	297,950	6.84	MICHAUD MARY J TRUSTEE
169482000	R-5	R-5	296,208	6.80	CHEPTEA MAXIM & CHEPTEA KRISTINA
169761000	R-5	R-5	294,030	6.75	TEGARDEN ALLEN & TEGARDEN NATALIE
170003000	R-5	R-5	294,030	6.75	WALKER MARK A & WALKER COLLEEN TRUSTEE
168466000	AG	AG-20	288,803	6.63	PARADIS RUSSELL D
168392000	R-5	R-5	287,496	6.60	MOORE CHARLES & MOORE LANA

Area 4: Northeast

Parcel	Comp Plan	Zone	Area (sqft)	Area (acres)	Owner
168424000	AG	AG-20	278,784	6.40	HUANG ZHUO JOE & LU YIN
169508000	R-5	R-5	277,913	6.38	HASELEU DAVE & HASELEU DONNA
169726000	R-5	R-5	277,913	6.38	OTTOMAN DONNA J & BROWN DENNIS
169759000	R-5	R-5	277,042	6.36	LIVINGSTON LAURENCE & LIVINGSTON JOYCE
207544000	R-5	R-5	273,992	6.29	BERBERIAN CHRISTOPHER MICHAEL & BERBERIAN MARIA MERCEDES
169705005	R-5	R-5	267,894	6.15	NG GABRIEL OM & LI XIAO LIAN
169720000	R-5	R-5	263,974	6.06	ALDRIDGE DENNIS J
168467000	R-5	R-5	263,538	6.05	MCCHESENEY DONALD & MCCHESENEY JULIE
168419000	AG	AG-20	261,360	6.00	LINDER CHRISTOFFER & LINDER LISA
207772000	R-5	R-5	261,360	6.00	SHUMSKY GEORGE
169532000	R-5	R-5	261,360	6.00	STEINHAEUER LOUIE
169466000	R-5	R-5	261,360	6.00	STEINHAEUER LOUIE
169497000	AG	AG-20	260,053	5.97	RYABOV YURIY & RYABOV ROMAN ETAL
169495000	AG	AG-20	259,182	5.95	EDWARDS ALFRED R III
169496000	AG	AG-20	259,182	5.95	NELSON DARRELL & NELSON HILDA
207891000	R-5	R-5	258,746	5.94	RALEY RONALD & RALEY DARLENE
169723000	R-5	R-5	255,262	5.86	REDLINGER CRAIG
207795000	R-5	R-5	250,034	5.74	NEUFELD LOREN & NEUFELD JESSICA
169701000	R-5	R-5	249,599	5.73	DENNIS JOSHUA & DENNIS NICOLE
168393000	AG	AG-20	247,856	5.69	KRIEG TODD J & KRIEG ANNETTE M
168472000	AG	AG-20	245,243	5.63	KRIEG NATHAN J
168423000	AG	AG-20	243,936	5.60	SAWYER MARYANN L
169481000	AG	AG-20	240,016	5.51	BEVER MICHAEL & BEVER AMY
115621020	R-5	R-5	240,016	5.51	DOBSON ASHLEY M & DOBSON NATHANIEL C ETAL
169501000	R-5	R-5	239,580	5.50	FISHER CLAIRE
169756000	R-5	R-5	235,224	5.40	#VALUE!
169506000	R-5	R-5	234,353	5.38	HAMBY DAVE M TRUSTEE
197645000	R-5	R-5	234,353	5.38	MOORE GLEN E & MOORE CARMEN L
169718000	R-5	R-5	233,917	5.37	KRUEGER BRANDON S & KRUEGER JENNI
207645005	R-5	R-5	233,046	5.35	TECKENBURG DAVID J & TECKENBURG JENNIFER M
169722000	R-5	R-5	232,610	5.34	HANSEN DEBRA A TRUSTEE
200566000	R-5	R-5	232,610	5.34	MANRY JUSTIN D
169717000	R-5	R-5	228,690	5.25	FIELDS RODNEY & FIELDS BEATA
169734000	R-5	R-5	228,690	5.25	VENTURA ABIGAIL B & CAVANIAS DEAN
169767000	R-5	R-5	223,898	5.14	BUE NANCY A TRUSTEE
169703000	R-5	R-5	223,463	5.13	SEEKINS PAMELA RAE TRUSTEE
207895000	R-5	R-5	223,027	5.12	RALEY RONALD & RALEY DARLENE
207890000	R-5	R-5	222,156	5.10	RALEY RONALD & RALEY DARLENE
170042000	R-5	R-5	220,849	5.07	KLUMP BRIAN L R & KLUMP MONICA A
169514000	R-5	R-5	220,849	5.07	PEEBLES GEORGE J & PEEBLES DONNA J CO-TRUSTEES
207893000	R-5	R-5	220,849	5.07	RALEY RONALD & RALEY DARLENE
207745000	R-5	R-5	220,414	5.06	RALEY RONALD & RALEY DARLENE
169706000	R-5	R-5	220,414	5.06	SNOOK BILLY J
169996000	R-5	R-5	219,978	5.05	ABLEIDINGER BRYAN R & ABLEIDINGER SONIA L TRUSTEE
169791000	R-5	R-5	219,542	5.04	JONES RICHARD
207888000	R-5	R-5	219,542	5.04	RALEY RONALD & RALEY DARLENE
168471000	R-5	R-5	219,107	5.03	GENTRY JOSHUA D
169243000	R-5	R-5	218,236	5.01	BLIXT FLEMMING & BLIXT CINDY
169729000	R-5	R-5	217,800	5.00	ABLEIDINGER SHARON L
168413000	R-5	R-5	217,800	5.00	BAHL BRYAN C & BAH L DIANNA L
168418000	AG	AG-20	217,800	5.00	BARBARA JEAN SCHOORL & EDDIE WARREN LINDER FAMILY TRUST
986044481	R-5	R-5	217,800	5.00	BARCHUS ROBERT SAMUEL & BARCHUS ANGIE LYNN TRUSTEES
168404000	R-5	R-5	217,800	5.00	BARCHUS ROBERT SAMUEL & BARCHUS ANGIE LYNN TRUSTEES
168433000	AG	AG-20	217,800	5.00	BATTAN NARENDER & BATTAN SWARAN
169765000	R-5	R-5	217,800	5.00	BAUMGARTNER JON & BAUMGARTNER JOSEFINA
169790000	R-5	R-5	217,800	5.00	BROOKS BRIAN M & BROOKS KRISTIE L
169527000	R-5	R-5	217,800	5.00	BURWASSER ALEX J

Area 4: Northeast

Parcel	Comp Plan	Zone	Area (sqft)	Area (acres)	Owner
200601000	AG	AG-20	217,800	5.00	CHOU MEI YIN & DECONDE ALEXANDER
169742000	R-5	R-5	217,800	5.00	CLEMETSON WAYNE & CLEMETSON PATRICIA
169711000	R-5	R-5	217,800	5.00	COBB GARY M
169768000	R-5	R-5	217,800	5.00	COBB GARY M
169530000	R-5	R-5	217,800	5.00	COVAS JEREMY & COVAS BRITNEE
207644000	R-5	R-5	217,800	5.00	DAUENHAUER LORNE OTTO & DAUENHAUER KENDRA MIZAR
169708000	R-5	R-5	217,800	5.00	DAVIS RUSSELL & DAVIS DEBORAH
169777000	R-5	R-5	217,800	5.00	EASLEY CURTIS & EASLEY CYNTHIA
169531000	R-5	R-5	217,800	5.00	FASBINDER WILLIAM & FASBINDER RUTH
207822000	R-5	R-5	217,800	5.00	FOELL AUSTIN TRUSTEE
169725000	R-5	R-5	217,800	5.00	FULTZ MARK & FULTZ ELLA
170002000	R-5	R-5	217,800	5.00	GRIFFEE D KEVIN & GRIFFEE KATHLEEN T
207821000	R-5	R-5	217,800	5.00	GROSS RICHARD DALE & GROSS CAROL ANN ETAL
986059391	R-5	R-5	217,800	5.00	HARDING KEN & HARDING NANCY
169523000	R-5	R-5	217,800	5.00	HATCH ERIN BRUCE & HATCH MICHELE WELCH
170001000	R-5	R-5	217,800	5.00	HAYES PETER & HAYES ERIN M
197651000	R-5	R-5	217,800	5.00	HAYWARD AARON
169778000	R-5	R-5	217,800	5.00	HIATT DOUGLAS B & HIATT PENELOPE
168425000	AG	AG-20	217,800	5.00	HOGAN MICHAEL JR
169774000	R-5	R-5	217,800	5.00	HUSARI RAY E
170000000	R-5	R-5	217,800	5.00	JEFFRIES WILLIAM B
170078000	R-5	R-5	217,800	5.00	JENSEN MEGAN & JENSEN JERRY
168431000	AG	AG-20	217,800	5.00	JOHNSON DONALD & JOHNSON LAURA
168445000	AG	AG-20	217,800	5.00	JOHNSON DONALD & JOHNSON LAURA
168476000	AG	AG-20	217,800	5.00	JOHNSON DONALD & JOHNSON LAURA
170064000	R-5	R-5	217,800	5.00	KENASTON JEANNINE M TRUSTEE
168391000	R-5	R-5	217,800	5.00	KOCHURIN GENNADY & KOCHURIN RAISA
168440000	R-5	R-5	217,800	5.00	KOVALENKO VADIM & KOVALENKO IRINA
169525000	R-5	R-5	217,800	5.00	KREPS ANGELA N & LUTZ MARC R
169770000	R-5	R-5	217,800	5.00	MANZHURA ALINA & MANZHURA ANTON
169769000	R-5	R-5	217,800	5.00	MANZHURA VITALIY & MANZHURA OLGA
169528000	R-5	R-5	217,800	5.00	MCCLURE SCOTT & MCCLURE CAROL
168409000	R-5	R-5	217,800	5.00	MCDONALD JACKSON T & MCDONALD JENNIFER M
170005000	R-5	R-5	217,800	5.00	MIKHALETS MIKHAIL & MIKHALETS LARISA
169780000	R-5	R-5	217,800	5.00	MITCHELL JEFFREY ROBERT & MITCHELL ANGELA MEGAN
169771000	R-5	R-5	217,800	5.00	MODRALL LYNN K & MODRALL FLORENCE J
169459000	R-5	R-5	217,800	5.00	NELIN-ROTH ANDREA
169524000	R-5	R-5	217,800	5.00	OADES JOHN D
169707000	R-5	R-5	217,800	5.00	OMELCO ANDREI & OMELCO SVETLANA G
169779000	R-5	R-5	217,800	5.00	PIET MARCEL J & PIET LINDA C
169735000	R-5	R-5	217,800	5.00	PRIMEAU ASHLEY A
207887000	R-5	R-5	217,800	5.00	RALEY RONALD & RALEY DARLENE
207892000	R-5	R-5	217,800	5.00	RALEY RONALD & RALEY DARLENE
207803000	R-5	R-5	217,800	5.00	RAWDIN THOMAS W & RAWDIN DEBRA L ETAL
168460000	R-5	R-5	217,800	5.00	ROMINES PATRICIA A
169519000	R-5	R-5	217,800	5.00	ROPER J DALE & ROPER MARGARET M
168436000	R-5	R-5	217,800	5.00	SACKOS DANIEL AGUSTUS JR
168482000	R-5	R-5	217,800	5.00	SAWYER MARYANN L
168481000	R-5	R-5	217,800	5.00	SHOCKLEY ROLAND E & SHOCKLEY JILL A TRUSTEES
169710000	R-5	R-5	217,800	5.00	SHORT DANIEL & SHORT JILLENE
200543000	AG	AG-20	217,800	5.00	SILVER BUCKLE YOUTH EQUESTRIAN CENTER
200596000	AG	AG-20	217,800	5.00	SILVER BUCKLE YOUTH EQUESTRIAN CENTER
200597000	AG	AG-20	217,800	5.00	SILVER BUCKLE YOUTH EQUESTRIAN CENTER
200594000	AG	AG-20	217,800	5.00	SILVER BUCKLE YOUTH EQUESTRIAN CENTER
200593000	AG	AG-20	217,800	5.00	SILVER BUCKLE YOUTH EQUESTRIAN CENTER
200602000	AG	AG-20	217,800	5.00	SILVER BUCKLE YOUTH EQUESTRIAN CENTER
200599000	AG	AG-20	217,800	5.00	SINGH HARPREET & KAUR GURPREET

Area 4: Northeast

Parcel	Comp Plan	Zone	Area (sqft)	Area (acres)	Owner
207559000	R-5	R-5	217,800	5.00	SINGH NARESH
169721000	R-5	R-5	217,800	5.00	SOOD PREM L & SOOD INDU TRUSTEES
207879000	R-5	R-5	217,800	5.00	STEWART CRAIG C & STEWART JULIE A
200598000	AG	AG-20	217,800	5.00	TERRY MICHAEL & TERRY ALICE
168389000	R-5	R-5	217,800	5.00	VAUGHN GLENN A
169526000	R-5	R-5	217,800	5.00	WEYGANDT CLIFF W TRUSTEE
207878000	R-5	R-5	217,800	5.00	WHEELER CHRISTOPHER P & WHEELER RACHAEL
169473000	R-5	R-5	217,800	5.00	WILLIAMS DARREL & WILLIAMS KAMEE
168485000	R-5	R-5	217,800	5.00	WOODHOUSE TODD & WOODHOUSE JULIA TRUSTEES
169772000	R-5	R-5	217,800	5.00	ZEHNER JOHN MATHEW JR & ZEHNER TAMI ILENE
170010000	R-5	R-5	217,800	5.00	ZEIGLER JOAN A
986056505	R-5	R-5	217,800	5.00	#VALUE!
169788000	R-5	R-5	216,493	4.97	ARTHUR JAMES R & ARTHUR MARIA L
169789000	R-5	R-5	216,493	4.97	PINNOCK JEFFERY & PINNOCK ROBIN
169787000	R-5	R-5	216,493	4.97	WADE LOREN A & WADE CAROLYN TRUSTEE
169786000	R-5	R-5	216,493	4.97	WILLIAMS LAURIE A
169737005	R-5	R-5	216,058	4.96	CHRISTENSEN BRAD M & CHRISTENSEN SUNNY L
169737000	R-5	R-5	216,058	4.96	CHRISTENSEN E DOUGLAS
169785000	R-5	R-5	216,058	4.96	EKROTH WILLIAM & EKROTH CHRISTINE
169783000	R-5	R-5	216,058	4.96	KIENOW DANIEL & KIENOW BARBARA
169784000	R-5	R-5	216,058	4.96	SRIRO GARY
169728000	R-5	R-5	216,058	4.96	VALKAMA RICK & VALKAMA HOLLY
169507000	R-5	R-5	215,622	4.95	ORTIZ STEVEN & ORTIZ BELEN
197922000	R-5	R-5	215,622	4.95	SVISTUN SLAVIC & SVISTUN FAITH V
169705000	R-5	R-5	214,751	4.93	BRUNSCH MATTHEW & BRUNSCH SHARON
115621080	R-5	R-5	213,880	4.91	FERRARA GABRIEL & FERRARA MELANIE
115621085	R-5	R-5	213,880	4.91	KARPINSKI ROBERT A & KARPINSKI LISA A
207817000	R-10	R-10	213,444	4.90	MARLITT DANIEL & MARLITT JANET
169751000	R-5	R-5	213,008	4.89	DREW JOHN J & DREW DIANE R
200544000	R-5	R-5	213,008	4.89	VAN SON TRAN & PHAM LOAN 50%
200535000	R-5	R-5	213,008	4.89	VAN SON TRAN & VAN PHAM LOAN 50%
197850000	R-5	R-5	212,573	4.88	LUONG THO CHI
197862000	R-5	R-5	212,137	4.87	LUONG THO & PHAM TRANG
169766000	R-5	R-5	211,702	4.86	BAUMGARTNER JON & BAUMGARTNER JOSEFINA
197881000	R-5	R-5	211,702	4.86	HOYT CRAIG R & HOYT LAURIE L
197849000	R-5	R-5	211,266	4.85	ANGVALL TARA
197859000	R-5	R-5	211,266	4.85	SCHULTIS HELEN ANN TRUSTEE
197848000	R-5	R-5	211,266	4.85	THOMAS TERRY LEE & THOMAS FRANK TRACY
207840000	R-5	R-5	207,781	4.77	WARNKE LEONARD H
169945000	R-5	R-5	207,346	4.76	JACOBSON STEPHEN E & JACOBSON KAREEN
197883000	R-5	R-5	206,910	4.75	EKLOF HARRY JR & EKLOF JANICE
169267000	R-5	R-5	205,603	4.72	THOMPSON BRAD & THOMPSON TWANA
169713000	R-5	R-5	202,554	4.65	MARSH MICHAEL LISLE & MARSH LORI MICHELLE
197865000	R-5	R-5	201,683	4.63	PEAKE JOHN CHARLES & WRIGHT MERISSA
207743000	R-5	R-5	199,940	4.59	MYTRYK IGOR & MYTRYK LYUDMILA
200554000	AG	AG-20	198,198	4.55	SILVER BUCKLE YOUTH EQUESTRIAN CENTER
200595000	AG	AG-20	197,762	4.54	SILVER BUCKLE YOUTH EQUESTRIAN CENTER
207807000	R-5	R-5	197,327	4.53	LAMPKIN THOMAS M & LAMPKIN LORI R TRUSTEES
115621040	R-5	R-5	196,020	4.50	HUMBLE RODNEY & HUMBLE CONSTANCE
169748000	R-5	R-5	196,020	4.50	STANTON JUDITH L TRUSTEE
115621030	R-5	R-5	189,922	4.36	PAULSEN JAMES R II TRUSTEE & TIBBITS KATHRYN
207816000	R-10	R-10	189,050	4.34	CLARK SEAN & CLARK MEADOWLARK
200335000	R-5	R-5	187,744	4.31	PACHL JOHN ESTATE
200374020	R-5	R-5	187,744	4.31	TATE ALEX & TATE VERONICA
207764000	R-5	R-5	182,952	4.20	THORSEN TIMOTHY & THORSEN RHONDA ETAL
207802000	R-5	R-5	182,516	4.19	TASMALY VASILYIY & TASMALY MARIYA
115621050	R-5	R-5	181,645	4.17	CHALKER EVAN & CHALKER ANNA

Area 4: Northeast

Parcel	Comp Plan	Zone	Area (sqft)	Area (acres)	Owner
200600000	AG	AG-20	181,645	4.17	PREPULA JOHN R & PREPULA HILAREE A
169946007	R-5	R-5	180,338	4.14	GILLASPIE DAVID & HAYES MOLLY TRUSTEES
168441000	AG	AG-20	179,467	4.12	ROBERTS GREGORY N & ROBERTS JOYCE K TRUSTEES
115621010	R-5	R-5	179,032	4.11	BRANSTETTER JANICE L TRUSTEE
115621060	R-5	R-5	179,032	4.11	EAGAN PATRICIA S TRUSTEE
115621070	R-5	R-5	179,032	4.11	MCGREGOR JAY E & MCGREGOR JEANNE MARIE TRUSTEES
197858000	R-5	R-5	177,725	4.08	DURR KIMBERLY & DURR DAVID
169485000	R-5	R-5	177,289	4.07	OPOKA MICHAEL J & OPOKA ZELDA L
170039000	R-5	R-5	174,240	4.00	ANDERSON RODNEY & ANDERSON VALERIE
200557000	R-5	R-5	174,240	4.00	PETERSON CINDY L
168616000	UL	AG-20	174,240	4.00	RIEDEL MICHAEL & RIEDEL JENNIFER
207645000	R-5	R-5	170,755	3.92	MURESAN VICTOR & MURESAN VIORECA TRUSTEE
200592000	R-5	R-5	169,884	3.90	LEAHY MARY C
200533000	R-5	R-5	165,964	3.81	CROUCHER BRYCE DEAN & CROUCHER DENISE
169986000	R-5	R-5	161,608	3.71	HARTER-BERG LESLIE & BERG SOLOMON JAMES
169712000	R-5	R-5	158,558	3.64	PEMBERTON WENDY A & PEMBERTON ROBERT O
169733000	R-5	R-5	157,687	3.62	LURAY CHRISTOPHER L
207796000	R-5	R-5	155,509	3.57	WILLIS EUGENE A & WILLIS KIMBERLY A
169954000	R-5	R-5	155,074	3.56	CHANEY STEPHEN L & CHANEY CAROLYN L
207788000	R-5	R-5	147,233	3.38	WATERS RANDOLPH L & WATERS SANDRA J
207903000	R-5	R-5	145,926	3.35	BEUSELINCK JONATHAN & BEUSELINCK JODI
197876000	R-5	R-5	145,926	3.35	MCGEHEE SHARON
207800000	R-5	R-5	136,778	3.14	WILLIS EUGENE A & WILLIS KIMBERLY A
207858000	R-5	R-5	136,343	3.13	BRUCHER BRAD M & BRUCHER LORI
168394000	R-5	R-5	135,907	3.12	LEE CORY & LEE BRIANNA
207859000	R-5	R-5	135,036	3.10	DRENDEL BRYAN & DRENDEL SALLY
169493000	R-5	R-5	130,680	3.00	BECK NATHAN MARSHALL & BECK CHELSEA M
207650000	R-5	R-5	130,680	3.00	HUNSAKER STEPHANIE L & HUNSAKER JAMES M TRUSTEES
197906000	R-5	R-5	130,680	3.00	RAMOS JAMES C
200374004	R-5	R-5	129,809	2.98	LEA TRACY & LEA JENNIFER ETAL
169741000	R-5	R-5	129,809	2.98	ORLOVSKAYA SVETLANA & ORLOVSKIY VIKTOR
121562030	R-5	R-5	126,760	2.91	FILIP GABRIELA & FILIP NICU
200553000	R-5	R-5	126,760	2.91	SWAYZE ROBERT & SWAYZE MELODY
197873000	R-5	R-5	124,146	2.85	RIVERS WAYNE R & RIVERS JILL
200542000	R-5	R-5	124,146	2.85	RUDOLPH RONALD S & RUDOLPH RUTH J
197646000	R-5	R-5	122,839	2.82	MASON HARVEY A SR & MASON SUSAN M TRUSTEE
207645002	R-5	R-5	118,919	2.73	CABEBE PIPER E
168412000	R-5	R-5	118,919	2.73	SWAMINATHAN ASHOK & ASHOK VIJAYALAKSHMI
986043489	R-5	R-5	117,176	2.69	DODD VALERIE & HUBBARD DONALD
169739000	R-5	R-5	116,741	2.68	SEEKINS (REHA) PARTHENE
207791000	R-5	R-5	115,434	2.65	ANDERSON WILLIAM & ANDERSON JESSICA
170044000	R-5	R-5	114,998	2.64	ANDERSON MARILYN J
207844000	R-5	R-5	114,127	2.62	MCELLRATH JOSHUA C
200542005	R-5	R-5	112,820	2.59	JENKINS ERNEST DALE & JENKINS BARBARA ANN TRUSTEES
200374014	R-5	R-5	112,820	2.59	LOUCKS MARK & LOUCKS TERESA
200374016	R-5	R-5	112,385	2.58	MCHUGH THOMAS & MCHUGH SHELLEY
200374034	R-5	R-5	111,949	2.57	PONTIUS JEFFERY D & PONTIUS SONIA M
170006005	R-5	R-5	111,514	2.56	APPLE SCOTT & APPLE KATHLEEN
200374024	R-5	R-5	111,514	2.56	GRAHAM JOSHUA C & GRAHAM STEPHANIE K
170006000	R-5	R-5	111,514	2.56	WILLIAMS JASON S & WILLIAMS ASHLEY E
197875004	R-5	R-5	110,642	2.54	GOULET RODNEY
197875006	R-5	R-5	110,642	2.54	KUBRAKOV ANDREY
200374018	R-5	R-5	110,207	2.53	SCHRIEVER KARLY A & TIMMONS TRACY
169736000	R-5	R-5	110,207	2.53	VARVARA SAMUEL & VARVARA MARIA
197875002	R-5	R-5	109,771	2.52	ALTREE RONALD J
200374042	R-5	R-5	109,771	2.52	RICE JOANN CAROL & GREENE LARRY MICHAEL
200374006	R-5	R-5	109,336	2.51	117TH CIRCLE PROPERTY LLC

Area 4: Northeast

Parcel	Comp Plan	Zone	Area (sqft)	Area (acres)	Owner
200374040	R-5	R-5	109,336	2.51	BARNETT JEDIDIAH & BARNETT TAYLER JORDAN
200374012	R-5	R-5	109,336	2.51	HARPER ANGELA J & HARPER RODNEY A
197875010	R-5	R-5	109,336	2.51	JAMES LARRY M II & JAMES CARRIE
200374010	R-5	R-5	109,336	2.51	JUHNKE TODD A & JUHNKE KRISTIN
200374032	R-5	R-5	109,336	2.51	JUSUPOVIC ENVER & JUSUPOVIC EMINA TRUSTEES
169946000	R-5	R-5	109,336	2.51	MACIAS JOSE ANTONIO
200374002	R-5	R-5	109,336	2.51	PANIBRATETS DENIS E PANIBRATETS VALERIA M
197875008	R-5	R-5	109,336	2.51	SHELTON LISA M & SHELTON KENNETH W
200374030	R-5	R-5	108,900	2.50	APODACA CLARK & APODACA MICHELLE
168462005	R-5	R-5	108,900	2.50	APPEL JUSTIN R & APPEL LISA J
200374028	R-5	R-5	108,900	2.50	BAGLEY DUNCAN & BAGLEY NICOLE
168426000	AG	AG-20	108,900	2.50	BARBARA JEAN SCHOORL & EDDIE WARREN LINDER FAMILY TRUST
168462000	R-5	R-5	108,900	2.50	BURBANK ANDREW L
168437000	R-5	R-5	108,900	2.50	FESSLER BENEDICT G & FESSLER VICTORIA L
200374022	R-5	R-5	108,900	2.50	GONZALES JOSEPH M & GONZALES JENNIE M
197875012	R-5	R-5	108,900	2.50	HALLS JAMES & HALLS SHERRI
200374026	R-5	R-5	108,900	2.50	HENDRICKSON DAVID A & HENDRICKSON SANDRA L TRUSTEES
200374008	R-5	R-5	108,900	2.50	HERRERA ROGER & HERRERA IRIS NEREYDA
168438000	R-5	R-5	108,900	2.50	JONES KATHERINE DILLMAN & ANDERSON DANIEL TRUSTEES
200546000	R-5	R-5	108,900	2.50	KELLER MARY L
200374036	R-5	R-5	108,900	2.50	LOBAINA LEIDY
168416000	AG	AG-20	108,900	2.50	NELSON STEVEN & NELSON MARJORIE
207786000	R-5	R-5	108,900	2.50	NYLUND JACOB G & NYLUND HAILEE C
200546005	R-5	R-5	108,900	2.50	OLSON DAVE & OLSON LINDA L CO-TRUSTEES
197861000	R-5	R-5	108,900	2.50	PETO GARRY A
197867000	R-5	R-5	108,464	2.49	CANNON KYLE L & CANNON CHERYL M
169933000	R-5	R-5	108,029	2.48	HOWARD MARK R & HOWARD MAXINE G TRUSTEES
197647000	R-5	R-5	108,029	2.48	PELUSO MARC A & BATES TANI L
200556000	R-5	R-5	106,286	2.44	LAM HUONG T
169264000	R-5	R-5	105,851	2.43	SELLESHIY ALEKSANDR & SELLESHIY NADEZHDA
168446000	R-5	R-5	103,673	2.38	FRANCIS JACK & FRANCIS JUDY
169724000	R-5	R-5	103,237	2.37	LARSON PATRICIA A
207553000	AG	AG-20	101,930	2.34	GUERERO JOSE ALVARADO JR & LOPEZ BEATRIZ ALVARADO
207648000	R-10	R-10	100,624	2.31	HUNSAKER STEPHANIE L & HUNSAKER JAMES M TRUSTEES
197920000	R-5	R-5	99,317	2.28	STEWART MICHAEL & STEWART JUDITH
200374038	R-5	R-5	99,317	2.28	ZALK NICHOLAS J & ZALK ELIZABETH A
986028098	R-5	R-5	98,010	2.25	BOGDANOV TIMOFEY
170013000	R-5	R-5	98,010	2.25	SEEKINS COREY C & SEEKINS KAMIE K
168443000	R-5	R-5	97,139	2.23	ALCORN ELMER EDWARD & ALCORN MONIKA BRIGITTE
168444000	R-5	R-5	97,139	2.23	EATON JOSEPH O & EATON KRISTEN E
168456000	R-5	R-5	96,703	2.22	CARNEY PAULA & CARNEY ERIC ALLEN
169247000	R-5	R-5	95,832	2.20	PROEBSTEL EVANGELICAL FREE CHURCH
207649000	R-5	R-5	93,654	2.15	RUSSELL DAVID & RUSSELL DIANE TRUSTEES
169747000	R-5	R-5	91,476	2.10	CHRISTENSEN SHELLY L
169934010	R-5	R-5	91,040	2.09	DICKLICH GARY & DICKLICH JUDITH
207750000	R-5	R-5	91,040	2.09	FARWELL DARRELL & FARWELL PAMELA
169934000	R-5	R-5	91,040	2.09	MALLORY MARILEE
168447000	R-5	R-5	91,040	2.09	SHESTOPAL VIKTOR & BOGDANOVA YULIYA
207862000	R-5	R-5	90,169	2.07	GOLD RONALD & GOLD JANET
986028101	R-5	R-5	90,169	2.07	VAKULYUK ANDREY A & VAKULYUK IRINA Y
986028099	R-5	R-5	89,734	2.06	BOGDANOV SERGEY
986028100	R-5	R-5	89,734	2.06	BOGDANOV VLADIMIR & BOGDANOV YELENA
168396000	R-5	R-5	89,734	2.06	LEE CORY & LEE BRIANNA
168449000	R-5	R-5	89,298	2.05	FOX GENNADY & FOX MARINA
207809000	R-5	R-5	88,427	2.03	BYERS GARY & BYERS JUDI
170012000	R-5	R-5	88,427	2.03	RHODE MARY CAROLYN
986028097	R-5	R-5	87,556	2.01	ALEKSEYEV OLGA

Area 4: Northeast

Parcel	Comp Plan	Zone	Area (sqft)	Area (acres)	Owner
168222000	R-5	R-5	87,120	2.00	ANDRUKHOV KONSTANTIN & ANDRUKHOV OLGA
168427000	AG	AG-20	87,120	2.00	AUGUST RONALD D & AUGUST TERI L
197847000	R-5	R-5	87,120	2.00	MARTIN JOHN R & MARTIN RHONDA E
197872000	R-5	R-5	87,120	2.00	RIVERS WAYNE R & RIVERS JILL
207873000	R-5	R-5	87,120	2.00	STONE JOHN P & CAMPBELL NANCY K
200555000	R-5	R-5	86,684	1.99	MAHONEY BRIANA MARIE & CROUCHER DENISE
207819000	R-5	R-5	85,813	1.97	MARTELL BRIAN D & MARTELL SARA D
207904000	R-10	R-10	84,942	1.95	HILLESTAD DENNIS & HILLESTAD DIANE K
169509000	R-5	R-5	84,071	1.93	HAMBY DAVE M TRUSTEE
169947000	R-5	R-5	83,200	1.91	BRUHN JENNIFER E
169985000	R-5	R-5	82,764	1.90	ABLEIDINGER MATTHEW B & ABLEIDINGER NICOLLE M TRUSTEES
197855000	R-5	R-5	81,022	1.86	RAMOS ARNULFO CASTRO
197861005	R-5	R-5	79,715	1.83	SCARFE DAVID MICHAEL & SCARFE KIMBERLY K
169934005	R-5	R-5	79,279	1.82	CHERNOVOL GENNADIY
168458000	R-5	R-5	77,101	1.77	HARDIMAN GARY D
207863000	R-5	R-5	74,052	1.70	COLLINS PATRICK P & COLLINS DELORIS J
197642000	R-5	R-5	74,052	1.70	KULLA EMIL & KULLA MARCIA
169494000	R-5	R-5	73,616	1.69	EDWARDS ALFRED R TRUSTEE
169503000	R-5	R-5	73,616	1.69	HINDMAN GREGORY J & HINDMAN WHITNEY L TRUSTEES
207860000	R-5	R-5	72,745	1.67	FAVILLE KURT D & FAVILLE LAURIE
169498000	R-5	R-5	72,745	1.67	MACK VICTOR W & MACK CINDY ETAL
207751000	R-5	R-5	72,745	1.67	WHITE RICHARD A & WHITE ANITA N
207861000	R-5	R-5	72,310	1.66	JONES STEVEN PATRICK & JONES SHARON DIANE TRUSTEES
207853000	R-5	R-5	71,874	1.65	FLATNER JODI L & HANCOCK KEVIN J
169260000	R-5	R-5	70,132	1.61	STEIN RICHARD & STEIN APRIL
168452000	R-5	R-5	69,260	1.59	LENZ THOMAS A
207781000	R-10	R-10	68,389	1.57	COTTON JON M & COTTON AUDREY K
169515000	R-5	R-5	66,647	1.53	KNIGHT RICHARD L & KNIGHT EILEEN M
169500000	R-5	R-5	66,211	1.52	MICHALIOS NIKOLAOS M & MICHALIOS PAMELA J TRUSTEES
207744000	R-5	R-5	65,776	1.51	COUNARD CHARLES & ABEL ANDREW A
207782000	R-5	R-5	65,340	1.50	BENDER GARY R TRUSTEE
207748000	R-5	R-5	65,340	1.50	DOTSON JAMES W & DOTSON CASEY J
169248000	R-5	R-5	65,340	1.50	PROEBSTEL EVANGELICAL FREE CHURCH
169513000	R-5	R-5	65,340	1.50	RUTKOWSKI GREGG A
207841000	R-5	R-5	65,340	1.50	SAKHNO VYACHESLAV & SAKHNO DINA
168451000	R-5	R-5	63,598	1.46	HER TROY & YAN MAIA H
168450000	R-5	R-5	63,162	1.45	HATALA JOHN & HATALA MARY
168453000	R-5	R-5	63,162	1.45	ORLOV AVEL & ORLOVA TATYANA
168448000	R-5	R-5	63,162	1.45	WINTERS ASHTIN RANDY
200591000	R-5	R-5	62,726	1.44	CARLSON PATRICK & CARLSON REBECCA SUZANNE
207825000	R-5	R-5	62,726	1.44	POTWIN ANA & POTWIN DAVID
169262000	R-5	R-5	62,726	1.44	SINGH NARESH C & SINGH ANAY L
986029663	R-5	R-5	61,855	1.42	SLATER THOMAS & CLARK DIANE E
169760000	R-5	R-5	59,242	1.36	BLEDSON SAMUEL L & BLEDSON KELLI L
200590000	R-5	R-5	59,242	1.36	COOPER KENNETH C
200577000	R-5	R-5	59,242	1.36	DASTGHEIB-BEHESHTI KAYVAN & DASTGHEIB-BEHESHTI SHAMBRE MARIE
200589015	R-5	R-5	59,242	1.36	HPA BORROWER 2017-1 LLC
169755000	R-5	R-5	59,242	1.36	PEMBERTON WENDY A & PEMBERTON ROBERT O
200586000	R-5	R-5	59,242	1.36	PERRY ALEX & ROCHA JEANETTE
200577015	R-5	R-5	59,242	1.36	PRAEGITZER KATHY M
200586015	R-5	R-5	59,242	1.36	SALISBURY DAVID J & SALISBURY DUSTY A TRUSTEES
200589000	R-5	R-5	59,242	1.36	SWANSON CHRISTOPHER E & SWANSON BETH
169743000	R-5	R-5	58,806	1.35	CASE SHARON
207836000	R-5	R-5	58,370	1.34	ELLIS CHRISTINA & ELLIS CARY
200590015	R-5	R-5	58,370	1.34	GUTIERREZ GAIL & GUTIERREZ CHARLES
207833000	R-5	R-5	58,370	1.34	JOHNSON MICHAEL C
207872000	R-5	R-5	58,370	1.34	SOELAND MARGARET

Area 4: Northeast

Parcel	Comp Plan	Zone	Area (sqft)	Area (acres)	Owner
207832000	R-5	R-5	57,935	1.33	LUNDIN LINDA L & LUNDIN WILLIAM A
170046000	R-5	R-5	57,064	1.31	HAWKINS MARC C & HAWKINS JAYNE A
169255000	R-5	R-5	57,064	1.31	SWOYER JOHN G & SWOYER CAROL TRUSTEES
200591005	R-5	R-5	56,628	1.30	BOOMHOWER EDWIN LEE JR
169244000	R-5	R-5	55,757	1.28	SPM HOLDINGS LLC
207782010	R-5	R-5	55,321	1.27	CAMPBELL STANTON & CAMPBELL JULIE
207782005	R-5	R-5	55,321	1.27	WEBER ARLENE L TRUSTEE
197886000	R-5	R-5	54,450	1.25	DIAZ MICHAEL
207839000	R-5	R-5	54,450	1.25	HAMPTON ERIC & HAMPTON JENNIFER
169039000	R-5	R-5	54,450	1.25	NOLAN THOMAS B
207827000	UL	R1-6	54,450	1.25	PRUSAK PETER D & PRUSAK RACHEL E
169754000	R-5	R-5	54,014	1.24	LAGESSE SHANNON
200588005	R-5	R-5	53,579	1.23	BAINS HARKANWAL & BAINS GURDIP
200588000	R-5	R-5	53,579	1.23	BAULIG BRYCE D & BAULIG ASHLEY J
200590010	R-5	R-5	53,143	1.22	CHERNYSHEV VIKTOR & CHERNYSHEV LARISA
200587000	R-5	R-5	52,708	1.21	BLANCAS CLEOFAS
207766000	R-5	R-5	52,708	1.21	SOELAND MARGARET
200587015	R-5	R-5	52,272	1.20	SORENSEN STACY L & SORENSON BRETT E
170045000	R-5	R-5	51,836	1.19	HAWKINS MARC C & HAWKINS JAYNE A
986029662	R-5	R-5	51,836	1.19	WILLIAMS ZOE ANN & WILLIAMS MICHAEL A TRUSTEES
168470000	R-5	R-5	51,401	1.18	MCCHESNEY RANDY E
169250000	R-5	R-5	51,401	1.18	TSYTSYN BORIS B & TSYTSYN OLGA P
115621102	R-10	R-10	51,401	1.18	WINTERS DAVID J & WINTERS TERESA M
168469000	R-5	R-5	50,965	1.17	MCCHESNEY JESSE & MCCHESNEY LINDSEY
200586010	R-5	R-5	49,658	1.14	CANTRELL MARNIE
200586005	R-5	R-5	49,658	1.14	COLLISON KENNETH C
200590005	R-5	R-5	49,658	1.14	LAKEY ALEKSEY
200577005	R-5	R-5	49,658	1.14	MATSON GARY & MATSON KATHLEEN
200577010	R-5	R-5	49,658	1.14	REZAEI FRIEDOON & REZAEI LISL
200589010	R-5	R-5	49,658	1.14	TENDOLLEN DAVID J
200589005	R-5	R-5	49,658	1.14	WILLIAMSON PETER & WILLIAMSON LINDA
200591015	R-5	R-5	49,223	1.13	FLETCHER MICHAEL L & HUYETTE HEATHER
207837000	R-5	R-5	49,223	1.13	GOUDY LORINDA L
200591010	R-5	R-5	49,223	1.13	PIETRZYKOWSKI JAMES D & PIETRZYKOWSKI DIANNA L TRUSTEES
169476000	R-5	R-5	48,352	1.11	#VALUE!
115621096	R-10	R-10	46,609	1.07	EDWARDS ROBERT & EDWARDS VICTORIA
207760000	R-5	R-5	46,174	1.06	MANGUM KRISTAL MANDY
121562034	R-5	R-5	45,738	1.05	LETUNOVSKIY OLGA
169499000	R-5	R-5	45,738	1.05	WEAVER SARA & WEAVER MATTHEW
207804000	R-5	R-5	45,302	1.04	PEART RONELL
115621100	R-10	R-10	44,867	1.03	BUTIGAN JON & BUTIGAN BRENDA
986029664	R-5	R-5	44,867	1.03	DEAN MATTHEW THOMAS & DEAN CAMI SUE
169474000	R-5	R-5	44,867	1.03	DREIMAN LLC
115621098	R-10	R-10	44,431	1.02	DAUENHAUER DALE A JR & DAUENHAUER CHUN MALIE J
207767000	R-5	R-5	44,431	1.02	MIKELSON JAMES & MIKELSON SHARON
169510000	R-5	R-5	44,431	1.02	WOODS ERIC M & FERGUSON MARY R
197861010	R-5	R-5	43,560	1.00	BAHR TIMOTHY & BAHN DONNA
200587010	R-5	R-5	43,560	1.00	BARKLEY JACE C & BARKLEY KELLI R
197878000	R-5	R-5	43,560	1.00	BOGDANOV VLADIMIR & BOGDANOV ELVIRA
197879000	R-5	R-5	43,560	1.00	BOGDANOV VLADIMIR & BOGDANOV ELVIRA
169517000	R-5	R-5	43,560	1.00	BRAUKMAN JASON
200587005	R-5	R-5	43,560	1.00	COLLISON TROY & COLLISON CHRISTINE
169511000	R-5	R-5	43,560	1.00	DAVIDYAN RADION & DAVIDYAN LYUBOV
197877000	R-5	R-5	43,560	1.00	DEZORT LUCILLE H TRUSTEE
207867000	R-5	R-5	43,560	1.00	DOTSON JAMES W
207866000	R-5	R-5	43,560	1.00	DOTSON WAYNE B & DOTSON MELISSA R
115621094	R-10	R-10	43,560	1.00	ELLIS EARL B TRUSTEE ETAL

Area 4: Northeast

Parcel	Comp Plan	Zone	Area (sqft)	Area (acres)	Owner
197635000	R-5	R-5	43,560	1.00	GARDNER ROBERT C & GARDNER GERALDINE
200532000	R-5	R-5	43,560	1.00	HOOD MARK & HOOD SUEANN
169489000	R-5	R-5	43,560	1.00	KRONBERGER DAN N
207828000	R-5	R-5	43,560	1.00	LANXON ALBERT H & LANXON LORRAINE D
115621092	R-10	R-10	43,560	1.00	MARTINEZ JOSE R & CHAVEZ MARIA ROSARIO TRUSTEES
168473000	AG	AG-20	43,560	1.00	MOORE ADAM & MOORE ALICIA
168415000	R-5	R-5	43,560	1.00	MYERS ROBIN L & MYERS JEFF S
169462000	R-5	R-5	43,560	1.00	NEIBERT KELLY ALLAN & NEIBERT ILEEN HAZEL
169246000	R-5	R-5	43,560	1.00	NELSON PEGGY
200552000	R-5	R-5	43,560	1.00	OLSZEWSKI RONALD CHARLES & BUCZARSKI CARROL ELLEN
169940000	R-5	R-5	43,560	1.00	SEEKINS COREY & SEEKINS KAMIE
197880000	R-5	R-5	43,560	1.00	STEWART MICHAEL & STEWART JUDY
168474000	AG	AG-20	43,560	1.00	STROM WILLIAM & STROM CYNTHIA
197634000	R-5	R-5	42,689	0.98	PALMQUIST SCOTT
115621090	R-10	R-10	42,689	0.98	RHOADS WILLIAM A & RHOADS RUTH A
200588010	R-5	R-5	42,253	0.97	DELANEY SHAWN T
200588015	R-5	R-5	42,253	0.97	SOWARDS JOHN N & SOWARDS KAMELA S
207645000	R-5	R-5	41,818	0.96	KINGDOM SITES LLC
121562032	R-5	R-5	40,511	0.93	DOROSHENKO MIKHAIL & DOROSHENKO OKSANA
169732000	R-5	R-5	40,075	0.92	GOINS JASON & GOINS JENNIFER
169461000	R-5	R-5	39,204	0.90	STIREWALT STEVEN
169252000	R-5	R-5	38,333	0.88	BARTKOWSKI NOLAN D
197869000	R-5	R-5	37,462	0.86	COUSINS TERRY M
169782000	R-5	R-5	37,026	0.85	MANNING ROBERT & MANNING BONNIE
207820000	R-10	R-10	36,155	0.83	MARLITT DANIEL & MARLITT JANET
168455000	R-5	R-5	34,848	0.80	LENZ THOMAS A
168461000	R-5	R-5	34,412	0.79	JOHNSON DONALD & JOHNSON LAURA
169254000	R-5	R-5	33,106	0.76	MCDONALD JUSTIN
197882000	R-5	R-5	33,106	0.76	MCGEHEE SHARON
169749000	R-5	R-5	33,106	0.76	SKINNER TRACIE
169744000	R-5	R-5	28,750	0.66	WOLFE COREY R & CHAMBERLIN-WOLFE NIEL
207765000	R-5	R-5	25,700	0.59	NOACK GERALD M
207845000	R-5	R-5	25,265	0.58	SMITH LINDA SUE
207792000	R-5	R-5	24,829	0.57	MULOCK LAWRENCE F & MULOCK LORINA E
169487000	R-5	R-5	23,087	0.53	DENNING LUCAS PAUL & CASTRO RENA
207889000	R-5	R-5	23,087	0.53	MOWERY RAYMOND ESTATE
169259000	R-5	R-5	22,651	0.52	CHERNICHENKO VIKTOR & CHERNICHENKO VERA TRUSTEES
207768000	R-5	R-5	22,651	0.52	JOHNSON DAVID L
197868000	R-5	R-5	21,780	0.50	ROEST CHRISTIE
169695000	R-5	R-5	21,780	0.50	STANTON JUDITH L & BRATCHER KELLY ILENE
168442000	R-5	R-5	20,909	0.48	UMINSKI PAUL
169516000	R-5	R-5	20,473	0.47	BRAUKMAN JASON
169505000	R-5	R-5	20,473	0.47	ROBINSON IRUNN I & ROBINSON CAROL M
207850000	R-5	R-5	19,602	0.45	MILLER CAROL S
169464000	R-5	R-5	19,166	0.44	LEWIS JOHN & LEWIS STEPHANNIE
207780000	R-5	R-5	17,860	0.41	WOCASEK ELIZABETH MARIE
169987000	R-5	R-5	16,117	0.37	KOLB NIKOLAUS ARTHUR & KOLB REBECCA ANTONIA
169263000	R-5	R-5	12,632	0.29	GARRETT ARTHUR C
169490000	R-5	R-5	8,712	0.20	ROTHGEB SARA
169268000	R-5	R-5	6,534	0.15	PROEBSTEL EVANGELICAL FREE CHURCH
			Total Acres	3617.58	
			Total Lots	563	
			Total Lots <1.5 Acres	134	

Site Specific Requests - Vancouver UGA

Subject	Description of Request	Parcel Number	Owner	Assessor Acreage	Current Comp Plan Designation	Current Zoning	Proposed Zoning	Additional Parcels in Request
SSR - AKS Engineering - Request for Comp Plan Amendment & Zone Change Located at 1719 NE 209th Street, Parcel #179146000	Rezone parcel from MX to BP	179146000	DJS ELECTRICAL INC	10	MU	MX	BP	
SSR - Andrew Efraimson: Request to Rezone Parcel #181440000 from R1-20 to R-18	Rezone from R1-20 to R-18	181440000	EFRAIMSON ANDREW E & EFRAIMSON SANDRA E	5	UL	R1-20	R-18	
SSR - Fire District 6, Station 63 - Request for Rezone from Three Separate Zoning Designations to Public Facility - Email & Letter	Rezone entire parcel to Pubic Facilities	117896271	FIRE DISTRICT #6	3.25	PF	PF	PF	
SSR - Clark Siebert: Request to Rezone Parcel, #1821560000 to R1-5, R1-6 or R1-7.5 for Consistency With Surrounding Zones, 809 NW 164th Street	Rezone from MX to UL	182156000	SIEBERT CLARK & SIEBERT MARY	5	MU	MX	R1.5, R1-6, or R-1-7.5	
SSR - Daniel Wisner: Request to Rezone Parcel #185490000 from R1-20 to R1-10	Rezone from R1-20 to R1-10	185490000	IRA RESOURCES INC FBO DANIEL WISNER IRA	10	UL	R1-20	R1-10	
SSR - Doug Kolberg: Request for Zone Change for Parcel #200200000 for 3.45 Acres From Urban (UH) & Residential 30 (R-30) to a Single Comp Plan Designation of UH & R-30	Rezone 2.76 ac. of 3.45 ac parcel from CC to R-30	200200000	ALASKA MUTUAL INVESTMENTS LLC	3.45	C	CC	R-30	
SSR - Ginn Group: Request for Comp Plan & Zone Change for Parcel #199381000 from Neighborhood Commercial (NC) to Urban Medium Residential (R-22)	Rezone NC to R-22	199381000	CURTIN CREEK CORNER LLC	3.98	C	NC	R-22	
SSR - Ginn Group: Request to Change Comp Plan & Zoning Designation on Parcel #'s 199656000 & 199609000 from R1-5 to R-18, With an Urban Medium Residential Comp Plan Designation	Rezone R1-5 to R-18	199609000	GLENWOOD LANDING FARM LLC	24.03	UL	R1-5	R-18	199656000
SSR - Ginn Group: Request to Change Comp Plan & Zoning Designation on Parcel #'s 199656000 & 199609000 from R1-5 to R-18, With an Urban Medium Residential Comp Plan Designation	Rezone R1-5 to R-18	199656000	GLENWOOD LANDING FARM LLC	19.76	UL	R1-5	R-18	199609000
SSR - Ginn Group - Request for Comp Plan/Zone Change from MU/MX to R-22 for Parcel #182138000	CONFLICTS WITH REQ#50	182138000	WEBER WAYNE & WEBER JOAN TRUSTEE	40.46	MU	MX	R-22	
SSR - Ginn Group - Request for Comp Plan/Zone Change from BP to R-22 for Parcel #200326000	CONFLICTS WITH REQ#53	200326000	WELLS MARY ELLEN & DEMPSEY DIANNE M	59.68	I	BP	R-22	
SSR - Highland Crossings LLC: Request to Change Comp Plan Designation to Urban High (UH) & Zoning to Residential 30 (R-30) for Parcel 986042747, 11715 NE 117th Avenue	Rezone from CC to R-30	986042747	HIGHLAND CROSSING LLC	1.89	C	CC	R-30	
SSR - Jeronimo Cruz - Request for Comp Plan Designation for 2.92 Acres from Industrial (I) to Commercial (C) & the Zoning Designation from IL to General Commercial (GC), Parcel #117480000	Rezone from IL to GC	117480000	RV STORAGE VANCOUVER LLC	2.92	I	IL	GC	
SSR - Jordan Ramis on Behalf of Union Corner, 5 Generation LLC & Brush Prairie Baptist: Request for Comp Plan & Zone Change for Parcel #'s 200069000 & 200116000 from CC to GC & Parcel #'s 200119000, 200114000, 200073000 & 200178000, from R1-10 to GC	Rezone from R1-10 and CC to GC	200069000	5 GENERATION LLC	1.02	C	CC	GC	200119000, 200114000, 200073000, 200178000, 200116000

Subject	Description of Request	Parcel Number	Owner	Assessor Acreage	Current Comp Plan Designation	Current Zoning	Proposed Zoning	Additional Parcels in Request
SSR - Jordan Ramis on Behalf of Union Corner, 5 Generation LLC & Brush Prairie Baptist: Request for Comp Plan & Zone Change for Parcel #'s 200069000 & 200116000 from CC to GC & Parcel #'s 200119000, 200114000, 200073000 & 200178000, from R1-10 to GC	Rezone from R1-10 and CC to GC	200073000	BAPTIST CHURCH BRUSH PRAIRIE	0.6	UL	R1-10	GC	200119000, 200114000, 200178000, 200069000, 200116000
SSR - Jordan Ramis on Behalf of Union Corner, 5 Generation LLC & Brush Prairie Baptist: Request for Comp Plan & Zone Change for Parcel #'s 200069000 & 200116000 from CC to GC & Parcel #'s 200119000, 200114000, 200073000 & 200178000, from R1-10 to GC	Rezone from R1-10 and CC to GC	200114000	BAPTIST CHURCH BRUSH PRAIRIE	1.72	UL	R1-10	GC	200119000, 200073000, 200178000, 200069000, 200116000
SSR - Jordan Ramis on Behalf of Union Corner, 5 Generation LLC & Brush Prairie Baptist: Request for Comp Plan & Zone Change for Parcel #'s 200069000 & 200116000 from CC to GC & Parcel #'s 200119000, 200114000, 200073000 & 200178000, from R1-10 to GC	Rezone from R1-10 and CC to GC	200119000	BAPTIST CHURCH BRUSH PRAIRIE	1.25	UL	R1-10	GC	200114000, 200073000, 200178000, 200069000, 200116000
SSR - Jordan Ramis on Behalf of Union Corner, 5 Generation LLC & Brush Prairie Baptist: Request for Comp Plan & Zone Change for Parcel #'s 200069000 & 200116000 from CC to GC & Parcel #'s 200119000, 200114000, 200073000 & 200178000, from R1-10 to GC	Rezone from R1-10 and CC to GC	200178000	BAPTIST CHURCH BRUSH PRAIRIE	1.68	UL	R1-10	GC	200119000, 200114000, 200073000, 200069000, 200116000
SSR - Jordan Ramis on Behalf of Pleasant Acres & Long Lake Commercial: Request to Include Three Parcels in the Vancouver UGA & Approve Zoning & Comp Plan Changes	Rezone from R1-20 to R1-5	181449000	CEDAR TREE ACRES LLC	18.85	UL	R1-20	R1-5	
SSR - Jordan Ramis on Behalf of Pleasant Acres & Long Lake Commercial: Request to Include Three Parcels in the Vancouver UGA & Approve Zoning & Comp Plan Changes	Rezone from R1-7.5 to R-18	181689000	LONG LAKE COMMERCIAL LLC	2.66	UL	R1-7.5	R-18	
SSR - Jordan Ramis on Behalf of Union Corner, 5 Generation LLC & Brush Prairie Baptist: Request for Comp Plan & Zone Change for Parcel #'s 200069000 & 200116000 from CC to GC & Parcel #'s 200119000, 200114000, 200073000 & 200178000, from R1-10 to GC	Rezone from R1-10 and CC to GC	200116000	UNION CORNER PROPERTIES LLC	0.76	C	CC	GC	200119000, 200114000, 200073000, 200178000, 200069000
SSR - Keith & Sharon Pfeifer - Request for Zone Change for Two Tracts From R1-10 to R1-6, 216 NE 164th Street, Ridgefield	Rezone from R1-10 to R1-6	182151000	PENSCO TRUST COMPANY CUSTODIAN FBO KEITH G PFEIFER IRA 50%	4.23	UL	R1-10	R1-6	182141000
SSR - Keith & Sharon Pfeifer - Request for Zone Change for Two Tracts From R1-10 to R1-6, 216 NE 164th Street, Ridgefield	Rezone from R1-10 to R1-6	182141000	PFEIFER SHARON & PFEIFER KEITH TRUSTEES	9.82	UL	R1-10	R1-6	182151000
SSR - Ken Lund - Request from R-10 to Higher Density for Nine-Acre Property Fronting Salmon Creek Area, Vancouver	Requesting higher residential density	185957000	KENNETH & ELLEN LUND FAMILY LLC	8.35	UL	R1-10	Residential	

Subject	Description of Request	Parcel Number	Owner	Assessor Acreage	Current Comp Plan Designation	Current Zoning	Proposed Zoning	Additional Parcels in Request
SSR - Rodney Sarkala - Request to Amend the Comp Plan for Two Parcels totaling 2.9 Acres from Mixed Use (MU) to Urban High (UH) &, Zoning Districts from MX to R-30, 10725 & 10813 NE 177th Avenue, Vancouver, Parcel #'s 20018000 & #200125000	Rezone from MX to R-30	200125000	SARKELA 10 LLC	0.91	MU	MX	R-30	200180000
SSR - Rodney Sarkala - Request to Amend the Comp Plan for Two Parcels totaling 2.9 Acres from Mixed Use (MU) to Urban High (UH) &, Zoning Districts from MX to R-30, 10725 & 10813 NE 177th Avenue, Vancouver, Parcel #'s 20018000 & #200125000	Rezone from MX to R-30	200180000	SARKELA 10 LLC	1.99	MU	MX	R-30	200125000
SSR - Marty Snell of MacKay Sposito, on behalf of Ten Talents Investments 4 LLC, Request to rezone parcel #986041825 from MX to R-30 to provide additional "middle housing"	Rezone MX to R-30	986041825	TEN TALENTS INVESTMENTS 4 LLC	0.9	MU	MX	R-30	
SSR - MJTRH Properties LLC: Request to Change Parcel #200147000 to a Comp Plan Designation of Urban High (UH) & Zoning to Residential-30 (R-30)	Rezone from CC to R-30	200147000	MJTRH PROPERTIES LLC	1.01	C	CC	R-30	
SSR - Pacific Lifestyle Homes - Request for Zone Change for Parcel #200326000 to R1-5, R1-6 or R1-7.5 to Comply with Abutting Properties to the East & West	Change zone to R1-5, R1-6 or R1-7.5 to be consistent with surrounding zones	200326000	WELLS MARY ELLEN & DEMPSEY DIANNE M	59.68	I	BP	R1-7.5	
SSR - Pacific Lifestyle Homes: Request to Change Parcel #200326000 from Business Park (BP) to Single-Family Residential (R1-5) to Match the Surrounding Parcels	Rezone from BP to R1-5	200326000	WELLS MARY ELLEN & DEMPSEY DIANNE M	59.68	I	BP	R1-5	
SSR - Pacific Lifestyle Homes: Request to Rezone Parcel #'s 200326000 & 200355000 from Business Park (BP) to Single Family Residential (R1-5)	Rezone BP to R1-5	200326000	WELLS MARY ELLEN & DEMPSEY DIANNE M	59.68	I	BP	R1-5	200355000
SSR - Pacific Lifestyle Homes: Request to Change Parcel #200355000 from Business Park (BP) to Single-Family Residential (R1-5) to Match the Surrounding Parcels	Rezone from BP to R1-5	200355000	WELLS MARY ELLEN ESTATE & DEMPSEY DIANNE M	0.45	I	BP	R1-5	
SSR - Pacific Lifestyle Homes: Request to Rezone Parcel #'s 200326000 & 200355000 from Business Park (BP) to Single Family Residential (R1-5)	Rezone BP to R1-5	200355000	WELLS MARY ELLEN ESTATE & DEMPSEY DIANNE M	0.45	I	BP	R1-5	200326000
SSR - Sterling Design on Behalf of Vladimer & Yelena Starostenko: Request for Inclusion of Parcel #169486000 into the UGA & Rezone to Urban Single Family Residential	Include in Vancouver UGA and rezone R-5 portion to R1-10	169486000	BEREZHNOY VICTOR & BEREZHNOY OKSANA	16.22	UL	R1-10	R1-10	

441.33



Chair Karl Johnson
County Council
PO Box 5000
Vancouver, WA 98666-5000

November 5, 2024

Re: Clark County Comprehensive Plan Land Use Alternatives

Dear Chair Johnson, Planning Commissioners and Staff,

NW Partners Comprehensive Plan Taskforce is a coalition of businesses, organizations, and community leaders that align with hundreds of employers and residents of Clark County. We are committed to developing a Comprehensive Plan Update to ensure the County remains a wonderful place to live, work, and play. In this comment we urge the Clark County Planning Commission to give due consideration to the following:

- 1) Including all site-specific requests in the Land Use Alternatives to be studied in DEIS.
- 2) Studying a broader set of Land Use Alternatives that consider real world scenarios and align with Clark County's culture and identity (see attached map).
- 3) Commission a comprehensive countywide agricultural and forest land analysis pursuant to WAC 365-190-050 and 365-190-060.

Including Site Specific Requests

We are pleased to report that, for requests involving specific cities, our jurisdictional partners have engaged in open, transparent discussions about their needs and how particular site-specific requests fit within their growth frameworks. The Taskforce's work on this matter has been to advocate for the dozens of Clark County residents and property owners who have submitted site-specific requests as part of the 2025 Growth Management Act Comprehensive Plan Update. Many of these requests seek inclusion within various Urban Growth Areas (UGAs) in the County.

While we don't always agree with our city partners, we appreciate their commitment to fair dealings. Unfortunately, we cannot say the same about our engagement with the County. Repeatedly, our requests for meetings, conversations, and information on the Comprehensive Plan Update process have been ignored. This lack of response has created an unnecessarily challenging environment between the public and local government.

Most recently, during the Draft Environmental Impact Statement (DEIS) alternatives process, the County has ignored repeated requests to provide user-friendly maps that clarify what is included—and what is not—in the draft Vancouver UGA map. Despite numerous requests, the County has not explained how site-specific requests are identified in the draft DEIS maps. This lack of transparency is frustrating, especially since each city has produced accessible maps that clearly illustrate their growth visions. We simply ask that Clark County provide the same.

Due to this indifference, we request that the Planning Commission clarify, on the record, how the County plans to address residents' specific requests. Additionally, we ask the Planning Commission to recommend including each relevant site-specific request in the Vancouver UGA DEIS alternatives map to ensure that the County Council can consider them. Failing to do so would prevent these properties from receiving fair consideration, in clear violation of the County's obligations under state law and basic fairness principles.

The lack of transparency is concerning, as the County has halted the processing of site-specific annual review requests, effectively forcing residents to submit these requests as part of the Comprehensive Plan Update. It is unreasonable for Clark County to compel residents into this prescribed process only to ignore their requests within it. Unless the County agrees to study a second Vancouver UGA map that includes each relevant site-specific request, this scenario will persist.

Studying a broader set of Land Use Alternatives

To this end, we submit a new Vancouver UGA map for your consideration (see attached). Unlike the single map provided by the County, this version includes all site-specific requests and directly addresses two major concerns repeatedly raised by the County Council. First, Councilors have expressed skepticism about a focus on significant upzoning along Highway 99 and prioritizing growth in the 179th corridor. Additionally, the Council has voiced frustration with outdated VBLM assumptions and objections to the "market factor" and low-density zoning capacity numbers.

It is especially concerning that the County's Vancouver UGA map fails to account for tens of thousands of new units that the County is required to accommodate. Based on the approved population allocation, Clark County must plan for 44,036 new households, with 5,184 in the rural area, meaning that 38,852 households should be accommodated in the Vancouver UGA. However, the County's draft map accounts for only 16,954, leaving a shortfall of 21,898 households.

This fundamental shortfall could be disastrous for Clark County residents, driving housing costs higher and increasing the percentage of families burdened by housing expenses. The proposed DEIS alternatives map addresses these issues, correctly accounts for the required housing growth, and suggests a plan that distributes future development more evenly throughout urbanized Clark County, considering transportation networks, local amenities, commute patterns, existing infrastructure, and natural constraints. The County's proposed map does not appear to fully consider these factors.

Studying this alternative will give the County Council the flexibility needed for informed future growth decisions. Without evaluating this map, the Council's decision-making authority will be constrained, counter to our democratic principles and responsive government commitments. Recommending a study of the new Vancouver UGA DEIS alternative will ensure that decision-

making power remains with our elected leaders and that the public has a say in Clark County's future growth.

Conducting a comprehensive countywide analysis

State law requires that Clark County follow specific guidelines for managing farmland and forestland. These guidelines, set by the Department of Commerce, say that counties need to do a full countywide review of natural resources lands. This means they can't just look at one piece of land at a specific point in time but must consider the whole county.

In the case of designating agricultural land in urban areas, for example, counties are also supposed to have a program to allow the transfer or purchase of development rights. For both agricultural and forestlands, changes in designation should be based on things like public policy updates, changes in the area, or new information.

This review isn't optional. The County is required to review and, if needed, update its policies to better manage resource lands. To make these updates correctly, the County must conduct a countywide study during this comprehensive update process.

Closing

In closing, this Taskforce respectfully urges the Clark County Planning Commission to recommend these actions:

- 1) Recommend to Council that a broader Land Use Alternative (see attached map) be studied in the DEIS. If it is not study in the DEIS, it will not be within the toolbox of solutions for Council to consider.
- 2) Recommend that Council, commission the required comprehensive countywide agricultural and forest land analysis pursuant to WAC 365-190-050 and 365-190-060.

Thank you for your consideration,

NW Partners Comprehensive Plan Taskforce